LAND RECLAMATION COMMISSION

STATE OF MISSOURI
P.O. BOX 176
JEFFERSON CITY, MISSOURI 65102
573-751-4041

Permit To Engage in Surface Mining

LAND RECLAMATION COMMISSION

ISSUES TO
ISABELLA READY MIX, INC.

Pursuant to "The Land Reclamation Act," RSMo, 2001, and on conformity with the statements In the application, a permit is hereby granted to engage in surface mining of sand & gravel in the state of Missouri. The extent of the Proposed mining operation(s) will be on two acres, more or less.

The locations of the operation(s) under this permit is/are as follows: Renewal

County	Section	Township	Range	Acres Renewed	Acres New	Total Acres	Site/Stream Name	Site Number
Ozark	36	24N	16W	2	0	2	Little North Fork Site 4	0701

This permit may be suspended or revoked upon violation of any or all of the conditions set forth in "The Land Reclamation Act," RSMo. 2001, or in such rules and regulations as are promulgated pursuant thereto by the Land Reclamation Commission.

IN WITNESS WHEREOF I have hereunto set my hand this 28th day of July 2004

DIRECTOR OF STAFF
Land Reclamation Commission

Permit No. 0730 A-2
Effective Date 07/28/2004
Expiration Date 03/25/2005

MO 780-1122 (6-95)

RECEIVED

JUL 1 2004

MISSOURI LAND RECLAMATION COMMISSION

MISSOURI DEPARTMENT OF NATURAL RESOURCES
LAND RECLAMATION COMMISSION

PERMIT RENEWAL FOR INDUSTRIAL MINERAL MINES

P.O. BOX 176
JEFFERSON CITY, MO 65102-0176

NAME OF CORPORATION, COMPANY, PARTNERSHIP OR INDIVIDUAL: ISABELLA READY MIX INC.		DATE: 6-29-04	
ADDRESS: P.O. Box 291	CITY: ISABELLA	STATE: MO	ZIP CODE: 65676
CONTACT PERSON: JIM WALLACE		TELEPHONE NUMBER: 417-273-4301	

FEES: COMPLETE SECTION I OR SECTION II

SECTION I. Fees: Open pit operators and those mining more than 5,000 tons of sand and/or gravel:

1. To compute the site fee complete the information below:

SITE NAME OR NUMBER (add a separate sheet for additional sites)	**Mark each month that the site will be operated during the permit year**	For sites operated less than six months per permit year pay **$150** For sites operated six months or more per permit year pay **$300**
1. LITTLE NORTH FORK	Jan, Feb, Mar, Apr, May, Jun, Jul, Aug, Sep, Oct, Nov, Dec	$ 150.00
2. SITE 4	Jan, Feb, Mar, Apr, May, Jun, Jul, Aug, Sep, Oct, Nov, Dec	$
3.	Jan, Feb, Mar, Apr, May, Jun, Jul, Aug, Sep, Oct, Nov, Dec	$
4.	Jan, Feb, Mar, Apr, May, Jun, Jul, Aug, Sep, Oct, Nov, Dec	$
5.	Jan, Feb, Mar, Apr, May, Jun, Jul, Aug, Sep, Oct, Nov, Dec	$
6.	Jan, Feb, Mar, Apr, May, Jun, Jul, Aug, Sep, Oct, Nov, Dec	$
7.	Jan, Feb, Mar, Apr, May, Jun, Jul, Aug, Sep, Oct, Nov, Dec	$
8.	Jan, Feb, Mar, Apr, May, Jun, Jul, Aug, Sep, Oct, Nov, Dec	$
9.	Jan, Feb, Mar, Apr, May, Jun, Jul, Aug, Sep, Oct, Nov, Dec	$
10.	Jan, Feb, Mar, Apr, May, Jun, Jul, Aug, Sep, Oct, Nov, Dec	$
TOTAL SITE FEE →		$ 150.00

2. Acreage Fee $5 X _____ number of acres bonded ..... $

3. Annual Permit Fee ..... $ 500

4. Total Fee (Add totals from 1, 2 and 3) ..... $

NOTE: If Total Fee exceeds $2,500.00 then pay only ..... $ 2,500 $150.00

SECTION II. FEES: Sand or gravel operators mining less than 5,000 tons per year:

1. Annual Permit Fee ..... Sand ..... $ 300

SIGNATURE OF APPLICANT	TITLE	DATE
Jim Wallace	Owner	6-29-04

Appeared before me this 29th day of June, 20 04, Jim Wallace to me personally known, who executed the above as their free acts and deeds.

NOTARY PUBLIC EMBOSSER SEAL	STATE OF: Missouri	COUNTY (OR CITY OF ST. LOUIS): Ozark
	SUBSCRIBED AND SWORN BEFORE ME, THIS: 29th DAY OF June YEAR 2004	USE RUBBER STAMP IN CLEAR AREA BELOW.
	NOTARY PUBLIC SIGNATURE: Jo Stehle — MY COMMISSION EXPIRES: AUG 07, 04	JO STEHLE Notary Public - Notary Seal STATE OF MISSOURI Taney County My Commission Expires Aug. 7, 2004
	NOTARY PUBLIC NAME (TYPED OR PRINTED): Jo Stehle	

FOR DEPARTMENT USE ONLY: APPROVED BY	DATE APPROVED	PERMIT NUMBER	EXPIRATION DATE
Michael J. Miller	7/16/04	0526	8/26/05

MO 780-1780 (12-02)

LAND RECLAMATION COMMISSION

STATE OF MISSOURI
P.O. BOX 176
JEFFERSON CITY, MISSOURI 65102
573-751-4041

Permit To Engage in Surface Mining

LAND RECLAMATION COMMISSION

ISSUES TO
ISABELLA READY MIX, INC.

Pursuant to "The Land Reclamation Act," RSMo, 2001, and on conformity with the statements In the application, a permit is hereby granted to engage in surface mining of sand & gravel in the state of Missouri. The extent of the Proposed mining operation(s) will be on five acres, more or less.

The locations of the operation(s) under this permit is/are as follows: Renewal

County	Section	Township	Range	Acres Renewed	Acres New	Total Acres	Site/Stream Name	Site Number
Ozark	34	23N	15W	5	0	5	Barren Fork #4	1400

This permit may be suspended or revoked upon violation of any or all of the conditions set forth in "The Land Reclamation Act," RSMo. 2001, or in such rules and regulations as are promulgated pursuant thereto by the Land Reclamation Commission.

IN WITNESS WHEREOF I have hereunto set my hand this 26th day of May 2004

DIRECTOR OF STAFF
Land Reclamation Commission

Permit No. 0730 A1
Effective Date 05/26/2004
Expiration Date 03/25/2005

MO 780-1122 (6-95)

RECEIVED

APR 16 2004

MISSOURI LAND RECLAMATION COMMISSION

MISSOURI DEPARTMENT OF NATURAL RESOURCES
LAND RECLAMATION COMMISSION

PERMIT RENEWAL FOR INDUSTRIAL MINERAL MINES

P.O. BOX 176
JEFFERSON CITY, MO 65102-0176

NAME OF CORPORATION, COMPANY, PARTNERSHIP OR INDIVIDUAL		DATE	
ISABELLA READY MIX INC.		4-12-2004	
ADDRESS: P.O. BOX 291	CITY: ISABELLA	STATE: MO	ZIP CODE: 65676
CONTACT PERSON: JIM WALLACE		TELEPHONE NUMBER: 417-228-4301	

FEES: COMPLETE SECTION I OR SECTION II

SECTION I. Fees: Open pit operators and those mining more than 5,000 tons of sand and/or gravel:

1. To compute the site fee complete the information below:

SITE NAME OR NUMBER (add a separate sheet for additional sites)	**Mark each month that the site will be operated during the permit year**	For sites operated less than six months per permit year pay **$150** For sites operated six months or more per permit year pay **$300**
1. BARREN FORK SITE 4	Jan, Feb, Mar, Apr, May, Jun, Jul, Aug, Sep, Oct, Nov, Dec	$ 150.00
2.	Jan, Feb, Mar, Apr, May, Jun, Jul, Aug, Sep, Oct, Nov, Dec	$ Credit 30.00
3.	Jan, Feb, Mar, Apr, May, Jun, Jul, Aug, Sep, Oct, Nov, Dec	$ 120.00
4.	Jan, Feb, Mar, Apr, May, Jun, Jul, Aug, Sep, Oct, Nov, Dec	$
5.	Jan, Feb, Mar, Apr, May, Jun, Jul, Aug, Sep, Oct, Nov, Dec	$
6.	Jan, Feb, Mar, Apr, May, Jun, Jul, Aug, Sep, Oct, Nov, Dec	$
7.	Jan, Feb, Mar, Apr, May, Jun, Jul, Aug, Sep, Oct, Nov, Dec	$
8.	Jan, Feb, Mar, Apr, May, Jun, Jul, Aug, Sep, Oct, Nov, Dec	$
9.	Jan, Feb, Mar, Apr, May, Jun, Jul, Aug, Sep, Oct, Nov, Dec	$
10.	Jan, Feb, Mar, Apr, May, Jun, Jul, Aug, Sep, Oct, Nov, Dec	$
TOTAL SITE FEE →		$ 120.00

2. Acreage Fee $5 X _____ number of acres bonded ..... $

3. Annual Permit Fee ..... **$ 500**

4. Total Fee (Add totals from 1, 2 and 3) ..... $

NOTE: If Total Fee exceeds $2,500.00 then pay only ..... **$ 2,500** 120.00

SECTION II. FEES: Sand or gravel operators mining less than 5,000 tons per year:

1. Annual Permit Fee ..... Paid ..... **$ 300**

SIGNATURE OF APPLICANT	TITLE	DATE
Jim Wallace	Owner	4-12-2004

Appeared before me this 13 day of April, 2004, Jim Wallace to me personally known, who executed the above as their free acts and deeds.

NOTARY PUBLIC EMBOSSER SEAL	STATE OF: Missouri	COUNTY (OR CITY OF ST. LOUIS): Ozark
	SUBSCRIBED AND SWORN BEFORE ME, THIS: 13 DAY OF April YEAR 04	USE RUBBER STAMP IN CLEAR AREA BELOW.
	NOTARY PUBLIC SIGNATURE: [signature]	MY COMMISSION EXPIRES: 8/14/04
	NOTARY PUBLIC NAME (TYPED OR PRINTED): Karen Millette	KAREN MILLETTE Notary Public - Notary Seal STATE OF MISSOURI Ozark County My Commission Expires Aug. 14, 2004

FOR DEPARTMENT USE ONLY: APPROVED BY	DATE APPROVED	PERMIT NUMBER	EXPIRATION DATE
[signature]	4/23/04	0730	3/25/05

MO 780-1780 (12-02)

LAND RECLAMATION COMMISSION

STATE OF MISSOURI
P.O. BOX 176
JEFFERSON CITY, MISSOURI 65102
573-751-4041

Permit To Engage in Surface Mining

LAND RECLAMATION COMMISSION

ISSUES TO
ISABELLA READY MIX, INC.

Pursuant to "The Land Reclamation Act," RSMo, 2001, and on conformity with the statements In the application, a permit is hereby granted to engage in surface mining of sand & gravel in the state of Missouri. The extent of the Proposed mining operation(s) will be on six acres, more or less.
The locations of the operation(s) under this permit is/are as follows: Renewal

County	Section	Township	Range	Acres Renewed	Acres New	Total Acres	Site/Stream Name	Site Number
Ozark	33	22N	13W	6	0	6	Lick Creek	1998

This permit may be suspended or revoked upon violation of any or all of the conditions set forth in "The Land Reclamation Act," RSMo. 2001, or in such rules and regulations as are promulgated pursuant thereto by the Land Reclamation Commission.

IN WITNESS WHEREOF I have hereunto set my hand this 25th day of March 2004

DIRECTOR OF STAFF
Land Reclamation Commission

Permit No. 0730
Effective Date 03/26/2004
Expiration Date 03/25/2005
MO 780-1122 (6-95)

RECEIVED

FEB 25 2004

MISSOURI LAND RECLAMATION COMMISSION

MISSOURI DEPARTMENT OF NATURAL RESOURCES
LAND RECLAMATION COMMISSION

PERMIT RENEWAL FOR INDUSTRIAL MINERAL MINES

P.O. BOX 176
JEFFERSON CITY, MO 65102-0176

ISABELLA READY MIX, INC.
P.O. BOX 291
ISABELLA, MO 65676

NAME OF CORPORATION, COMPANY, PARTNERSHIP OR INDIVIDUAL		DATE	
		2-23-2004	
ADDRESS	CITY: ISABELLA	STATE: MO.	ZIP CODE: 65676
CONTACT PERSON: JIM WALLACE		TELEPHONE NUMBER: 417-273-4301	

FEES: COMPLETE SECTION I OR SECTION II

SECTION I. Fees: Open pit operators and those mining more than 5,000 tons of sand and/or gravel:

1. To compute the site fee complete the information below:

SITE NAME OR NUMBER (add a separate sheet for additional sites)	Mark each month that the site will be operated during the permit year	For sites operated less than six months per permit year pay $150 / For sites operated six months or more per permit year pay $300
1. LICK CREEK 0730A1	Jan, Feb, Mar, Apr, May, Jun, Jul, Aug, Sep, Oct, Nov, Dec	$ 300.00
2.	Jan, Feb, Mar, Apr, May, Jun, Jul, Aug, Sep, Oct, Nov, Dec	$
3.	Jan, Feb, Mar, Apr, May, Jun, Jul, Aug, Sep, Oct, Nov, Dec	$
4.	Jan, Feb, Mar, Apr, May, Jun, Jul, Aug, Sep, Oct, Nov, Dec	$
5.	Jan, Feb, Mar, Apr, May, Jun, Jul, Aug, Sep, Oct, Nov, Dec	$
6.	Jan, Feb, Mar, Apr, May, Jun, Jul, Aug, Sep, Oct, Nov, Dec	$
7.	Jan, Feb, Mar, Apr, May, Jun, Jul, Aug, Sep, Oct, Nov, Dec	$
8.	Jan, Feb, Mar, Apr, May, Jun, Jul, Aug, Sep, Oct, Nov, Dec	$
9.	Jan, Feb, Mar, Apr, May, Jun, Jul, Aug, Sep, Oct, Nov, Dec	$
10.	Jan, Feb, Mar, Apr, May, Jun, Jul, Aug, Sep, Oct, Nov, Dec	$
TOTAL SITE FEE →		$

2. Acreage Fee $5 X 6 **number of acres bonded** ..... $ 30.00

3. Annual Permit Fee ..... $ 500 500.00

4. Total Fee (Add totals from 1, 2 and 3) ..... $ 830.00

NOTE: If Total Fee exceeds $2,500.00 then pay only ..... $ 2,500

SECTION II. FEES: Sand or gravel operators mining less than 5,000 tons per year:

1. Annual Permit Fee ..... $ 300

SIGNATURE OF APPLICANT	TITLE	DATE
Jim Wallace	Owner	2-23-2004

Appeared before me this 23rd day of February, 2004, Jim Wallace to me personally known, who executed the above as their free acts and deeds.

NOTARY PUBLIC EMBOSSER SEAL	STATE OF: Missouri	COUNTY (OR CITY OF ST. LOUIS): Ozark
	SUBSCRIBED AND SWORN BEFORE ME, THIS 23rd DAY OF February YEAR 2004	USE RUBBER STAMP IN CLEAR AREA BELOW.
	NOTARY PUBLIC SIGNATURE: Jo Stehle — MY COMMISSION EXPIRES: Aug. 07, 2004	JO STEHLE Notary Public - Notary Seal STATE OF MISSOURI Taney County My Commission Expires Aug. 7, 2004
	NOTARY PUBLIC NAME (TYPED OR PRINTED): Jo Stehle	

FOR DEPARTMENT USE ONLY: APPROVED BY	DATE APPROVED	PERMIT NUMBER	EXPIRATION DATE
Michael Ahrens	3/2/04	0730	3/25/05

MO 780-1780 (12-02)

LAND RECLAMATION COMMISSION
SITE INFORMATION FORM

RECEIVED
MAY 1 6 2003
MISSOURI LAND RECLAMATION COMMISSION

To be completed for each separate area of disturbance associated with mining operations.

SITE NAME OR NUMBER: LICK CREEK	PERMIT NUMBER: 07300
COMPANY NAME: ISABELLA READY MIX Inc.	
COUNTY: OZARK	1/4 SECTION: –
SECTION: 33	
TOWNSHIP: 22 N	RANGE: 13 W
ACRES: 6	
RIVER OR STREAM NAME (FOR IN-STREAM ACRES): LICK CREEK	
MINERAL COMMODITY: SAND & GRAVEL	ESTIMATED TONS/YEAR (FOR GRAVEL SITES): 18,000

NAME OF LANDOWNER (ATTACH LIST IF MORE THAN ONE): ROBERT IVERSEN

ADDRESS: T. HIGHWAY

CITY	STATE	ZIP CODE
GAINESVILLE	MO.	65655

SOURCE OF RIGHT TO MINE (CHECK ONE):

- ☐ MINERAL DEED
- ☐ WARRANTY DEED
- ☐ OTHER (DESCRIBE): _____
- ☐ LEASE
- ☒ VERBAL AGREEMENT

DATE OF AGREEMENT: 5-7-2003

MINERAL RIGHTS OWNER (ATTACH LIST IF MORE THAN ONE): ROBERT IVERSEN

ADDRESS: T. HIGHWAY

CITY	STATE	ZIP CODE
GAINESVILLE	MO.	65655

SOURCE OF RIGHT TO MINE (CHECK ONE):

- ☐ MINERAL DEED
- ☐ WARRANTY DEED
- ☐ OTHER (DESCRIBE): _____
- ☐ LEASE
- ☒ VERBAL AGREEMENT

DATE OF AGREEMENT: 5-7-2003

NOTE: Each site must be shown on a map and be included in a public notice and an approved mine plan.

MO 780-1036 (12-91)

RECEIVED

MAY 1 6 2003

MISSOURI LAND RECLAMATION COMMISSION

MISSOURI DEPARTMENT OF NATURAL RESOURCES

LAND RECLAMATION COMMISSION

P.O. BOX 176
JEFFERSON CITY, MO 65102-0176

STREAM PROTECTION PLAN – 10 CSR 40-10.020(2)(D)4.

~~ISABELLA READY MIX, INC.~~
P.O. BOX 291
ISABELLA, MO 65676

TYPE OF PLAN (CHECK ONE):
☐ SHORT TERM, FOR ONE PERMIT YEAR
☒ LONG TERM, FOR PERIOD THROUGH DATE: 3-25-2003 TO 3-25-2013 COMPANY NAME ___

DESCRIPTION OF STREAM CONDITION PRIOR TO LAND RECLAMATION COMMISSION PERMITTING (BY APPLICANT OR PRIOR OPERATOR), INCLUDING BANK CONDITION, BANK VEGETATION AND WATER QUALITY.

STREAM CONDITION GOOD. VAGATION IS GRASS PASTURE LAND o BOTH SIDES. WE WOOD REMOVE GRAVEL FORM EXPOSED GRAVEL BARS ABOVE WATE LEVEL. WATER GOOD. GRAVEL BARS ARE BORDERED BY A STATE & COUNTY RD.

DESCRIBE METHODS USED TO RESTRICT DAMAGE TO STREAM BANKS OR STREAM BANK VEGETATION.

A 20ft BUFFER ZONE WILL BE MAINTAINED BETWEEN REMOVAL AREA & PERMANENT VEGETATION. GRAVEL REMOVAL WILL ALLOW WATER TO FLOW AWAY FROM ERODING BANKS. FLOW WATER WILL NOT BE REDIRECTED.

DESCRIBE METHODS USED TO MINIMIZE IMPACTS ON THE STREAM ENVIRONMENTS, CONFINING ACTIVE MINING OPERATIONS TO THE GRAVEL BARS RATHER THAN FLOWING WATER AND RESTRICTING HAUL ROADS THROUGH FLOWING WATER

HAUL ROAD IS A COUNTY & SATE Rd. GRAVEL WILL BE REMOVED FROM EXPOSED BARS. THEIR IS ALREADY & EXISTING CROSSING. WE WILL REMOVE GRAVEL FROM ABOVE WATER LEVEL. BANK VEGATION WILL NOT BE DISTURBED.

MO 780-1334 (11-02)

PERMIT NO. 0130 SITE NO +/OR NAME LICK CREEK

DESCRIBE METHODS USED TO PROTECT WATER QUALITY, SUCH AS INSTALLING EROSION CONTROL DEVICES OR OTHER INFORMATION

GRAVEL REMOVAL WILL BE WHEN FLOW OF CREEK IS LOW. WILL KEEP A BUFFER ZONE BETWEEN FLOWING WATER. NO EROSION CONTROL DEVICE NOT NEEDED.

RECEIVED

MAY 16 2003

MISSOURI LAND RECLAMATION COMMISSION

By my signature, I attest to the following:

1) All statements made in this Stream Protection Plan form are correct, complete and true to the best of my knowledge.

2) I or the company I am authorized to represent intend(s) to protect the stream environemnt and remove sand and gravel in accordance with this plan, and in accordance with *The Land Reclamation Act* Sections 444.760 through 444.790, RSMo (Supp. 2001), and all rules, regulations, orders, decisions, and permits of the Missouri Land Reclamation Commission pertaining to my company's surface mining operation.

3) I have a valid agreement with all landowners which gives me the right to grant access to the Director of the Missouri Land Reclamation Commission and his authorized representatives, and I grant such access, and further where I have no right to grant such access, I have attached signed affidavits from the landowners granting such access.

SIGNATURE OF APPLICANT	TITLE	DATE
Jim Wallace	OWNER	5-7-2003

NOTARY PUBLIC EMBOSSER SEAL	STATE	COUNTY (OR CITY OF ST. LOUIS)
	Missouri.	Ozark.
	SUBSCRIBED AND SWORN BEFORE ME, THIS 14 DAY OF May 20 03	USE RUBBER STAMP IN CLEAR AREA BELOW
	NOTARY PUBLIC SIGNATURE / MY COMMISSION EXPIRES 8/14/04	KAREN MILLETTE Notary Public State of Missouri Ozark County My Commission Expires
	NOTARY PUBLIC NAME (TYPED OR PRINTED) Karen M. Millette	

FOR DEPARTMENT USE ONLY: APPROVED BY	DATE APPROVED	PERMIT NUMBER
	8-11-03	0730-A1

MISSOURI DEPARTMENT OF NATURAL RESOURCES
LAND RECLAMATION COMMISSION
SITE INFORMATION FORM

RECEIVED
MAR 05 2001

Rex

To be completed for each separate area of disturbance associated with mining operations.

SITE NAME OR NUMBER: BARREN FORK CREEK	PERMIT NUMBER: 0730-A-2
COMPANY NAME: ISABELLA READY MIX INC.	
COUNTY: OZARK	1/4 SECTION:	SECTION: 34
TOWNSHIP: 23N	RANGE: 15 W	ACRES: 5 ACRES
RIVER OR STREAM NAME (FOR IN-STREAM ACRES): BARREN FORK CREEK	
MINERAL COMMODITY: SAND & GRAVEL	ESTIMATED TONS/YEAR (FOR GRAVEL SITES): 6000

NAME OF LANDOWNER (ATTACH LIST IF MORE THAN ONE): LINNIE KYLE

ADDRESS:

CITY: ISABELLA	STATE: MO.	ZIP CODE: 65676

SOURCE OF RIGHT TO MINE (CHECK ONE):

- ☐ MINERAL DEED
- ☐ WARRANTY DEED
- ☐ OTHER (DESCRIBE):
- ☐ LEASE
- ☒ VERBAL AGREEMENT

DATE OF AGREEMENT: 22 AUG. 2000

MINERAL RIGHTS OWNER (ATTACH LIST IF MORE THAN ONE): SAME AS ABOVE

ADDRESS:

CITY:	STATE:	ZIP CODE:

SOURCE OF RIGHT TO MINE (CHECK ONE):

- ☐ MINERAL DEED
- ☐ WARRANTY DEED
- ☐ OTHER (DESCRIBE):
- ☐ LEASE
- ☒ VERBAL AGREEMENT

DATE OF AGREEMENT:

NOTE: Each site must be shown on a map and be included in a public notice and an approved mine plan.

MO 780-1036 (12-91)

RECEIVED

JUL 13 2000

MISSOURI LAND RECLAMATION COMMISSION

MISSOURI DEPARTMENT OF NATURAL RESOURCES
LAND RECLAMATION COMMISSION

STREAM PROTECTION PLAN - 10 CSR 40-10.020(2)(D)3
(Required for in-stream sites, or as required by the Director)

TYPE OF PLAN (CHECK ONE):	☐ SHORT TERM, FOR ONE PERMIT YEAR ☒ LONG TERM, FOR PERIOD THROUGH DATE: 8-1-2000 to 12-31-2011	Company Name: ISABELLA READY MIX INC

DESCRIPTION OF STREAM CONDITION PRIOR TO LAND RECLAMATION COMMISSION PERMITTING (BY APPLICANT OR PRIOR OPERATOR), INCLUDING BANK CONDITION, BANK VEGETATION AND WATER QUALITY.

STREAM CONDITION GOOD, BANKS ARE STABLE. VEGATION IS GRASS & TREES. WATER QUALITY IS GOOD.

DESCRIBE METHODS USED TO REDUCE DAMAGE TO STREAM BANKS, SUCH AS PROTECTING BANK VEGETATION, IF APPLICABLE.

REMOVING GRAVEL WILL OPEN STREAM BED, REDUCING EROISION TO BANKS. Stream banks will not be disturbed by the process of mining. BG 8/1/00 per telephone w/ Jim Wallace

DESCRIBE METHODS USED TO REDUCE DAMAGE TO STREAM ENVIRONMENTS, SUCH AS KEEPING ACTIVE MINING OPERATIONS ON GRAVEL BARS, RATHER THAN IN FLOWING WATER, AND KEEPING HAUL ROADS AWAY FROM FLOWING WATER, IF APPLICABLE.

GRAVE WILL BE REMOVED FROM DRY BARS. HAUL ROAD IS A COUNTY ROAD. ENTRY IS ON DRY SIDE OF CREEK.
Gravel will not be removed from bars lower than the normal flow of the stream. BG 8/1/00 per telephone w/ Jim Wallace

MO 780-1334 (12-91)

Permit No. 0730 A-1 Site Name &/or NO. BARKE FORK

MISSOURI DEPARTMENT OF NATURAL RESOURCES
LAND RECLAMATION COMMISSION

SITE INFORMATION FORM

To be completed for each separate area of disturbance associated with mining operations.

SITE NAME OR NUMBER: BARREN FORK CREEK	PERMIT NUMBER: 730
COMPANY NAME: ISABELLA READY MIX INC.	
COUNTY: OZARK	1/4 SECTION:	SECTION: 17
TOWNSHIP: 23 N.	RANGE: 14 W.	ACRES: 2 acres
RIVER OR STREAM NAME (FOR IN-STREAM ACRES): BARREN FORK CREEK	
MINERAL COMMODITY: SAND & GRAVEL	ESTIMATED TONS/YEAR (FOR GRAVEL SITES): 3000 Tons

RECEIVED
MAR - 6 2000
MISSOURI LAND RECLAMATION COMMISSION

NAME OF LANDOWNER (ATTACH LIST IF MORE THAN ONE): H.R. LOFTIS

ADDRESS: GAINESVILLE MO.

CITY	STATE	ZIP CODE
GAINESVILLE	MO.	65655

SOURCE OF RIGHT TO MINE (CHECK ONE):

- [ ] MINERAL DEED
- [ ] WARRANTY DEED
- [ ] OTHER (DESCRIBE):
- [ ] LEASE
- [x] VERBAL AGREEMENT

DATE OF AGREEMENT: 3-1-2000

MINERAL RIGHTS OWNER (ATTACH LIST IF MORE THAN ONE): H.R. LOFTIS

ADDRESS: GAINESVILLE MO.

CITY	STATE	ZIP CODE
GAINESVILLE	MO	65655

SOURCE OF RIGHT TO MINE (CHECK ONE):

- [ ] MINERAL DEED
- [ ] WARRANTY DEED
- [ ] OTHER (DESCRIBE):
- [ ] LEASE
- [x] VERBAL AGREEMENT

DATE OF AGREEMENT: 3-1-2000

NOTE: Each site must be shown on a map and be included in a public notice and an approved mine plan.

MO 780-1036 (12-91)

DESCRIBE METHODS USED TO PROTECT WATER QUALITY, SUCH AS INSTALLING EROSION CONTROL DEVICES, IF APPLICABLE.

NOT APPLICABLE

By my signature, I attest to the following:

1) All statements made on this Mine Plan Form are correct, complete, and true, to the best of my knowledge.

2) I or the company I am authorized to represent intend(s) to mine in accordance with this Plan, and in accordance with the Missouri Land Reclamation Act, Sections 444.760 through 444.789, RSMo (Supp. 1990), and all rules, regulations, orders, decisions and permits of the Missouri Land Reclamation Commission pertaining to my company's surface mining operations.

3) I have a valid agreement with all landowners which gives me the right to grant access to the Director of the Missouri Land Reclamation Commission and his authorized representatives, and I grant such access, and further where I have no right to grant such access, I have attached signed affidavits from the landowners granting such access.

SIGNATURE OF APPLICANT	TITLE	DATE
▶ Jim Wallace	OWNER	6-29-2000

Appeared before me this 29th day of June, ~~19~~ 2000,

Jim Wallace to me personally known,

who executed the above as their free acts and deeds.

NOTARY PUBLIC EMBOSSER SEAL	STATE OF	COUNTY (OR CITY OF ST. LOUIS)
	Missouri	Ozark
	SUBSCRIBED AND SWORN BEFORE ME, THIS 29th DAY OF June 2000 ~~19~~	USE RUBBER STAMP IN CLEAR AREA BELOW.
	NOTARY PUBLIC SIGNATURE: Doreen L. Gimlen — MY COMMISSION EXPIRES: 8-28-02	
	NOTARY PUBLIC NAME (TYPED OR PRINTED): Doreen L. Gimlen	

APPROVED BY (DIRECTOR'S REPRESENTATIVE)	TITLE	DATE APPROVED
▶ Brett Gey	LRS III	8/1/00

MISSOURI DEPART[illegible]TURAL RESOURCES
LAND RECLAMATION COMM[illegible]ION

RECEIVED
MAR 2[illegible] 200[illegible]
MISSOURI LAN[illegible]
RECLAMATION COM[illegible]

STREAM PROTECTION PLAN - 10 CSR 40-10.020(2)(D)3
(Required for in-stream sites, or as required by the Director)

TYPE OF PLAN (CHECK ONE):	☐ SHORT TERM, FOR ONE PERMIT YEAR ☒ LONG TERM, FOR PERIOD THROUGH DATE: MARCH 15 2000 TO MARCH 15 2010

DESCRIPTION OF STREAM CONDITION PRIOR TO LAND RECLAMATION COMMISSION PERMITTING (BY APPLICANT OR PRIOR OPERATOR), INCLUDING BANK CONDITION, BANK VEGETATION AND WATER QUALITY.

STREAM CONDITION IS GOOD, BANKS ARE IN STABLE CONDITION. BANK VEGATION IS GRASS & TREES. WATER QUALTY GOOD.

DESCRIBE METHODS USED TO REDUCE DAMAGE TO STREAM BANKS, SUCH AS PROTECTING BANK VEGETATION, IF APPLICABLE.

REMOVING GRAVEL WILL OPEN STREAM BED, REDUCING EROISION TO BANKS.

DESCRIBE METHODS USED TO REDUCE DAMAGE TO STREAM ENVIRONMENTS, SUCH AS KEEPING ACTIVE MINING OPERATIONS ON GRAVEL BARS, RATHER THAN IN FLOWING WATER, AND KEEPING HAUL ROADS AWAY FROM FLOWING WATER, IF APPLICABLE.

GRAVEL WILL BE REMOVED WITH WHEEL LOADER. GRAVEL WILL BE REMOVED FROM DRY BARS. ACESS ROAD IS ON GRAVEL BAR SIDE OF CREEK.

DESCRIBE METHODS USED TO PROTECT WATER QUALITY, SUCH AS INSTALLING EROSION CONTROL DEVICES, IF APPLICABLE.

NOT

WE HAUL FROM DRY GRAVEL BARS.

RECEIVED
MAR 2 0 2000
MISSOURI AN
RECLAMATION COMM

By my signature, I attest to the following:

1) All statements made on this Mine Plan Form are correct, complete, and true, to the best of my knowledge.

2) I or the company I am authorized to represent intend(s) to mine in accordance with this Plan, and in accordance with the Missouri Land Reclamation Act, Sections 444.760 through 444.789, RSMo (Supp. 1990), and all rules, regulations, orders, decisions and permits of the Missouri Land Reclamation Commission pertaining to my company's surface mining operations.

3) I have a valid agreement with all landowners which gives me the right to grant access to the Director of the Missouri Land Reclamation Commission and his authorized representatives, and I grant such access, and further where I have no right to grant such access, I have attached signed affidavits from the landowners granting such access.

SIGNATURE OF APPLICANT	TITLE	DATE
▶ Jim Wallace	OWNER	3-16-2000

Appeared before me this 16th day of March, ~~19~~ 2000,

Jim Wallace to me personally known,

who executed the above as their free acts and deeds.

NOTARY PUBLIC EMBOSSER SEAL	STATE OF	COUNTY (OR CITY OF ST. LOUIS)
	Missouri	Ozark
	SUBSCRIBED AND SWORN BEFORE ME, THIS 16th DAY OF March, 2000 ~~19~~	USE RUBBER STAMP IN CLEAR AREA BELOW.
	NOTARY PUBLIC SIGNATURE: Doreen L. Gimlen — MY COMMISSION EXPIRES: 8-28-02	
	NOTARY PUBLIC NAME (TYPED OR PRINTED): Doreen L. Gimlen	

APPROVED BY (DIRECTOR'S REPRESENTATIVE)	TITLE	DATE APPROVED
▶ Brett Hy	LRS III	4/7/00

MISSOURI DEPARTMENT OF NATURAL RESOURCES
LAND RECLAMATION COMMISSION
SITE INFORMATION FORM

RECEIVED
FEB 20 2001
MISSOURI LAND RECLAMATION COMMISSION

To be completed for each separate area of disturbance associated with mining operations.

SITE NAME OR NUMBER: LITTLE NORTH FORK #2	PERMIT NUMBER: 730
COMPANY NAME: ISABELLA READY MIX INC.	
COUNTY: OZARK	1/4 SECTION:	SECTION: 14
TOWNSHIP: 24N	RANGE: 16W	ACRES: 5
RIVER OR STREAM NAME (FOR IN-STREAM ACRES): LITTLE NORTH FORK	
MINERAL COMMODITY: SAND & GRAVEL	ESTIMATED TONS/YEAR (FOR GRAVEL SITES): 8000 Tons

NAME OF LANDOWNER (ATTACH LIST IF MORE THAN ONE): NORMA EVANS

ADDRESS: R.R.

CITY	STATE	ZIP CODE
THORNFIELD	MO.	65616

SOURCE OF RIGHT TO MINE (CHECK ONE):

- ☐ MINERAL DEED
- ☐ WARRANTY DEED
- ☐ OTHER (DESCRIBE):
- ☐ LEASE
- ☒ VERBAL AGREEMENT

DATE OF AGREEMENT: 2-15-2001

MINERAL RIGHTS OWNER (ATTACH LIST IF MORE THAN ONE): NORMA EVANS

ADDRESS:

CITY	STATE	ZIP CODE

SOURCE OF RIGHT TO MINE (CHECK ONE):

- ☐ MINERAL DEED
- ☐ WARRANTY DEED
- ☐ OTHER (DESCRIBE):
- ☐ LEASE
- ☒ VERBAL AGREEMENT

DATE OF AGREEMENT:

NOTE: Each site must be shown on a map and be included in a public notice and an approved mine plan.

MO 780-1036 (12-91)

MISSOURI DEPARTMENT OF NATURAL RESOURCES
LAND RECLAMATION COMMISSION

STREAM PROTECTION PLAN - 10 CSR 40-10.020(2)(D)3

(Required for in-stream sites, or as required by the Director)

TYPE OF PLAN (CHECK ONE):	☐ SHORT TERM, FOR ONE PERMIT YEAR ☒ LONG TERM, FOR PERIOD THROUGH DATE:

DESCRIPTION OF STREAM CONDITION PRIOR TO LAND RECLAMATION COMMISSION PERMITTING (BY APPLICANT OR PRIOR OPERATOR), INCLUDING BANK CONDITION, BANK VEGETATION AND WATER QUALITY.

DIRT BANKS ARE WASHING AWAY, DUE TO LARGE GRAVEL BUILD UP. VEGATION IS GRASS ON BOTH SIDES. WATER QUALITY GOOD.

DESCRIBE METHODS USED TO REDUCE DAMAGE TO STREAM BANKS, SUCH AS PROTECTING BANK VEGETATION, IF APPLICABLE.

REMOVING GRAVEL WILL OPEN STREAM BED, ALLOWING WATER TO FLOW AWAY FROM ERODING BANK. FLOW OF WATER WILL NOT BE REDIRECTED.

DESCRIBE METHODS USED TO REDUCE DAMAGE TO STREAM ENVIRONMENTS, SUCH AS KEEPING ACTIVE MINING OPERATIONS ON GRAVEL BARS, RATHER THAN IN FLOWING WATER, AND KEEPING HAUL ROADS AWAY FROM FLOWING WATER, IF APPLICABLE.

WE WILL REMOVE GRAVEL FROM DRY BARS. HAUL ROAD IS A COUNTY ROAD. ENTRY IS ON DRY SIDE OF CREEK.

A 20' BUFFER ZONE WILL BE LEFT UNDESTURBED BETWEEN THE STREAM BANK & MINING OPERATIONS. THE COMPANY WILL ACCESS THE GRAVEL BAR AT ONLY ONE POINT. THE COMPANY WILL RESTRICK GRAVEL REMOVEL TO THE EXPOSED PORTION OF THE GRAVEL BAR. THE COMPANY WILL SHAVE THE TOPS OF THE GRAVEL BARS TO A DEPTH NO GREATER THAN NORMAL POOL LEVEL.

DESCRIBE METHODS USED TO PROTECT WATER QUALITY, SUCH AS INSTALLING EROSION CONTROL DEVICES, IF APPLICABLE.

NOT APPLICABLE

RECEIVED
FEB 20 2001
MISSOURI LAND
RECLAMATION COMMISSION

By my signature, I attest to the following:

1) All statements made on this Mine Plan Form are correct, complete, and true, to the best of my knowledge.

2) I or the company I am authorized to represent intend(s) to mine in accordance with this Plan, and in accordance with the Missouri Land Reclamation Act, Sections 444.760 through 444.789, RSMo (Supp. 1990), and all rules, regulations, orders, decisions and permits of the Missouri Land Reclamation Commission pertaining to my company's surface mining operations.

3) I have a valid agreement with all landowners which gives me the right to grant access to the Director of the Missouri Land Reclamation Commission and his authorized representatives, and I grant such access, and further where I have no right to grant such access, I have attached signed affidavits from the landowners granting such access.

SIGNATURE OF APPLICANT	TITLE	DATE
▶ Jim Wallace	OWNER	2-17-2001

Appeared before me this 17th day of February, ~~19~~ 2001,

Jim Wallace to me personally known,

who executed the above as their free acts and deeds.

NOTARY PUBLIC EMBOSSER SEAL	STATE OF	COUNTY (OR CITY OF ST. LOUIS)
	Missouri	Ozark
	SUBSCRIBED AND SWORN BEFORE ME, THIS 17th DAY OF February ~~19~~ 2001	USE RUBBER STAMP IN CLEAR AREA BELOW.
	NOTARY PUBLIC SIGNATURE: Doreen L. Gimlen — MY COMMISSION EXPIRES: 8-28-02	
	NOTARY PUBLIC NAME (TYPED OR PRINTED): Doreen L. Gimlen	

APPROVED BY (DIRECTOR'S REPRESENTATIVE)	TITLE	DATE APPROVED
▶ Bill [illegible]	LPS III	3/2/01

MISSOURI DEPARTMENT OF NATURAL RESOURCES
LAND RECLAMATION COMMISSION
SITE INFORMATION FORM

RECEIVED
MAY 06 1999
MISSOURI LAND RECLAMATION COMMISSION

To be completed for each separate area of disturbance associated with mining operations.

SITE NAME OR NUMBER	PERMIT NUMBER
LITTLE NORTH FORK #4 SW 5-3-99	0730

COMPANY NAME: ISABELLA READY MIX INC.

COUNTY	1/4 SECTION	SECTION
OZARK		36

TOWNSHIP	RANGE	ACRES
24N	16W	2

RIVER OR STREAM NAME (FOR IN-STREAM ACRES): LITTLE NORTH FORK

MINERAL COMMODITY	ESTIMATED TONS/YEAR (FOR GRAVEL SITES)
SAND & GRAVEL	< 10,000

NAME OF LANDOWNER (ATTACH LIST IF MORE THAN ONE): H.K. GAULDING

ADDRESS: THORNFIELD MO.

CITY	STATE	ZIP CODE
THORNFIELD MO.	MO.	65762

SOURCE OF RIGHT TO MINE (CHECK ONE):

- ☐ MINERAL DEED
- ☐ WARRANTY DEED
- ☐ OTHER (DESCRIBE):
- ☐ LEASE
- ☒ VERBAL AGREEMENT

DATE OF AGREEMENT: 5-2-99

MINERAL RIGHTS OWNER (ATTACH LIST IF MORE THAN ONE): H.K. GAULDING

ADDRESS: THORNFIELD MO.

CITY	STATE	ZIP CODE
THORNFIELD	MO.	65762

SOURCE OF RIGHT TO MINE (CHECK ONE):

- ☐ MINERAL DEED
- ☐ WARRANTY DEED
- ☐ OTHER (DESCRIBE):
- ☐ LEASE
- ☒ VERBAL AGREEMENT

DATE OF AGREEMENT: 5-2-99

NOTE: Each site must be shown on a map and be included in a public notice and an approved mine plan.

MO 780-1036 (12-91)

MISSOURI DEPARTMENT OF NATURAL RESOURCES
LAND RECLAMATION COMMISSION
STREAM PROTECTION PLAN - 10 CSR 40-10.020(2)(D)3
(Required for in-stream sites, or as required by the Director)

RECEIVED
MAY 06 1999
MISSOURI LAND RECLAMATION COMMISSION

TYPE OF PLAN (CHECK ONE):	☐ SHORT TERM, FOR ONE PERMIT YEAR ☒ LONG TERM, FOR PERIOD THROUGH DATE: 3-25-2009	Company Name: ISSABELLA RESOURCES

DESCRIPTION OF STREAM CONDITION PRIOR TO LAND RECLAMATION COMMISSION PERMITTING (BY APPLICANT OR PRIOR OPERATOR), INCLUDING BANK CONDITION, BANK VEGETATION AND WATER QUALITY.

STREAM CONDITION GOOD. BANK IN STABLE CONDITION. VEGATION IS GRASS ON BOTH SIDES. WATER QUALITY IS GOOD.

DESCRIBE METHODS USED TO REDUCE DAMAGE TO STREAM BANKS, SUCH AS PROTECTING BANK VEGETATION, IF APPLICABLE.

REMOVING GRAVEL WILL OPEN STREAM BED, REDUCING EROISION to BANKS

DESCRIBE METHODS USED TO REDUCE DAMAGE TO STREAM ENVIRONMENTS, SUCH AS KEEPING ACTIVE MINING OPERATIONS ON GRAVEL BARS, RATHER THAN IN FLOWING WATER, AND KEEPING HAUL ROADS AWAY FROM FLOWING WATER, IF APPLICABLE.

WE WILL REMOVE GRAVEL FROM DRY BARS. HAUL ROAD IS A COUNTY ROAD. ENTRY IS ON DRY SIDE OF CREEK

Permit No. 0730 Site Name &/or NO. LITTLE NORTH FORK

DESCRIBE METHODS USED TO PROTECT WATER QUALITY, SUCH AS INSTALLING EROSION CONTROL DEVICES, IF APPLICABLE

~~NOT APPLICABLE~~

THERE WILL BE A 5 FOOT STRIP ~~BETWEEN~~ NOT DISTURBED ALONG STREAM SIDE EDGE.

By my signature, I attest to the following:

1) All statements made on this Mine Plan Form are correct, complete, and true, to the best of my knowledge.

2) I or the company I am authorized to represent intend(s) to mine in accordance with this Plan, and in accordance with the Missouri Land Reclamation Act, Sections 444.760 through 444.789, RSMo (Supp. 1990), and all rules, regulations, orders, decisions and permits of the Missouri Land Reclamation Commission pertaining to my company's surface mining operations.

3) I have a valid agreement with all landowners which gives me the right to grant access to the Director of the Missouri Land Reclamation Commission and his authorized representatives, and I grant such access, and further where I have no right to grant such access, I have attached signed affidavits from the landowners granting such access.

SIGNATURE OF APPLICANT	TITLE	DATE
▶ Jim Wallace	OWNER	5-3-99

Appeared before me this 4th day of May, 19 99.

Jim Wallace to me personally known, who executed the above as their free acts and deeds.

NOTARY PUBLIC EMBOSSER SEAL	STATE OF	COUNTY (OR CITY OF ST. LOUIS)
	Missouri	Ozark
	SUBSCRIBED AND SWORN BEFORE ME, THIS 4th DAY OF May 19 99	USE RUBBER STAMP IN CLEAR AREA BELOW.
	NOTARY PUBLIC SIGNATURE: Doreen T. Kimlen	MY COMMISSION EXPIRES: Aug. 28, 2002
	NOTARY PUBLIC NAME (TYPED OR PRINTED)	

APPROVED BY (DIRECTOR'S REPRESENTATIVE)	TITLE	DATE APPROVED
▶ [illegible]	LRS II	5-[illegible]

MISSOURI DEPARTMENT OF NATURAL RESOURCES
LAND RECLAMATION COMMISSION
SITE INFORMATION FORM

RECEIVED
FEB 11 1999
MISSOURI LAND RECLAMATION COMMISSION

To be completed for each separate area of disturbance associated with mining operations.

SITE NAME OR NUMBER: LITTLE NORTH FORK	PERMIT NUMBER: 0730
COMPANY NAME: ISABELLA READI MIX INC.	
COUNTY: OZARK	1/4 SECTION:
SECTION: 25	
TOWNSHIP: 24	RANGE: 16 W
ACRES: 5	
RIVER OR STREAM NAME (FOR IN-STREAM ACRES): LITTLE NORTH FORK	
MINERAL COMMODITY: SAND & GRAVEL	ESTIMATED TONS/YEAR (FOR GRAVEL SITES): LESS THAN 10,000

NAME OF LANDOWNER (ATTACH LIST IF MORE THAN ONE): DAROLD EVANS - RONNIE SWERINGIN - JIM DAVIS

ADDRESS:

CITY: THORNFIELD	STATE: MO.	ZIP CODE: 65762

SOURCE OF RIGHT TO MINE (CHECK ONE):

- ☐ MINERAL DEED
- ☐ WARRANTY DEED
- ☐ OTHER (DESCRIBE):
- ☐ LEASE
- ☑ VERBAL AGREEMENT

DATE OF AGREEMENT: 1-30-99

MINERAL RIGHTS OWNER (ATTACH LIST IF MORE THAN ONE): SAME AS LANDOWNERS

ADDRESS:

CITY: THORNFIELD	STATE: MO.	ZIP CODE: 65762

SOURCE OF RIGHT TO MINE (CHECK ONE):

- ☐ MINERAL DEED
- ☐ WARRANTY DEED
- ☐ OTHER (DESCRIBE):
- ☐ LEASE
- ☑ VERBAL AGREEMENT

DATE OF AGREEMENT: 1-30-99

NOTE: Each site must be shown on a map and be included in a public notice and an approved mine plan.

MO 780-1036 (12-91)

THE ANTLER
Liquor Store
& Pizza Parlor
(417) 679-4598
Come in and relax and enjoy our pizza made from scratch on our new, enclosed beer garden.
ANTLER MOTEL
(417) 679-4292
Jct. Hwy. 5 North and U
Gainesville, MO 65655

"Ozark County Canoe... & Kayak"
RockThat.com!
417-679-4296

SPRING CREEK
RECREATION APPAREL
~ featuring ~
BIG JOHNSON • AMERICAN CLASS
EMBROIDERY • MARYLAND SILK SCREEN
(417) 273-4859
DON & JUDY SCHNABLE
Sons & Associates
HC 1, Box 1265 • Isabella, MO 65676

OZARK MILLS AND FLOAT STREAMS

RECEIVED
MAY 16 2003

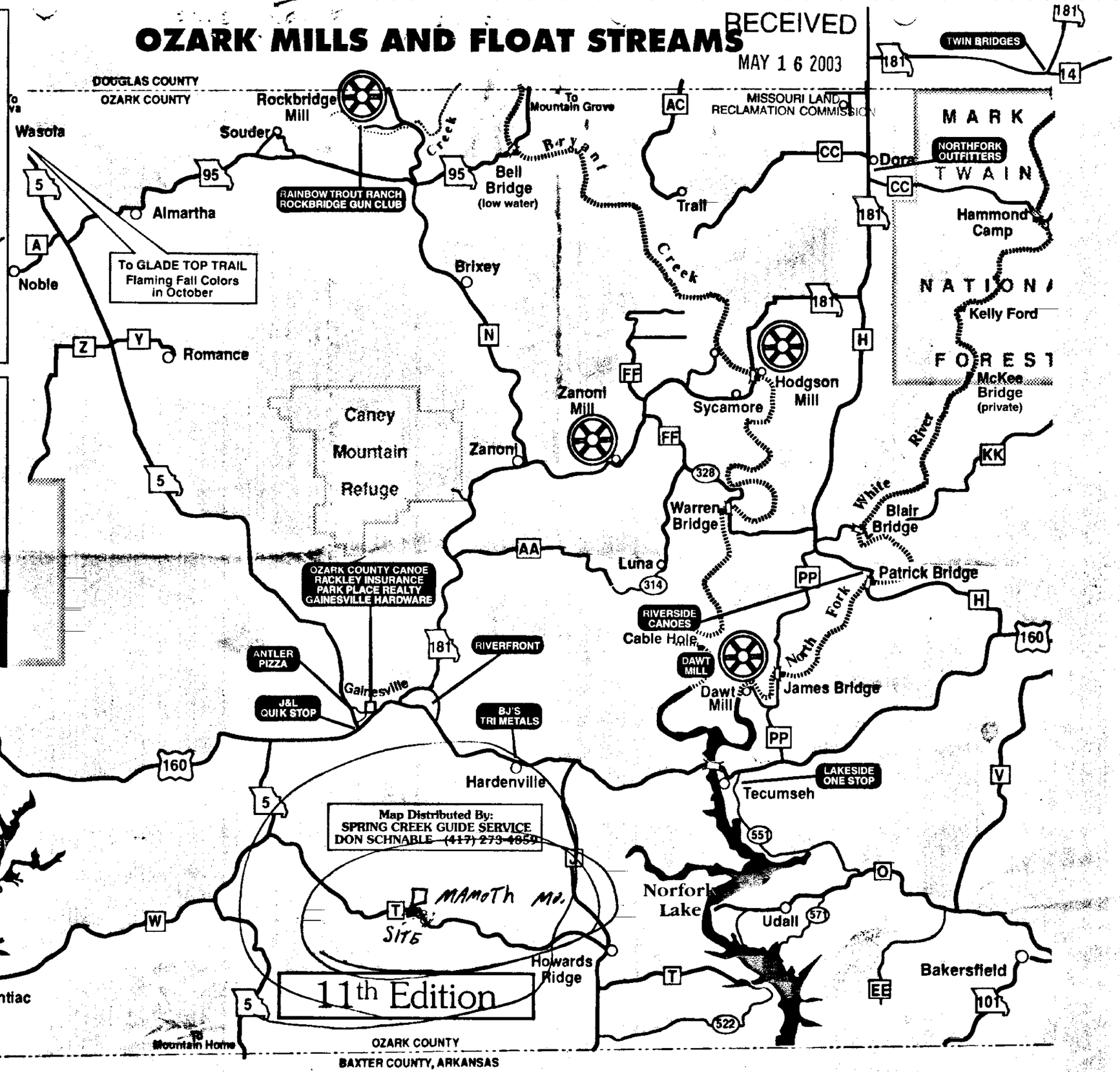

MISTAKES

Please remember that we attempt to include in our advertisements something for everyone. We realize that some folks enjoy finding fault and for those readers we thoughtfully include a socially acceptable number of errors within our publication.

MISSOURI DEPARTMENT OF NATURAL RESOURCES
LAND RECLAMATION COMMISSION

STREAM PROTECTION PLAN - 10 CSR 40-10.020(2)(D)3

(Required for in-stream sites, or as required by the Director)

RECEIVED
FEB 11 1999
MISSOURI LAND
RECLAMATION COMMISSION

TYPE OF PLAN (CHECK ONE):	☐ SHORT TERM, FOR ONE PERMIT YEAR ☑ LONG TERM, FOR PERIOD THROUGH DATE: 2-1-2009 Company Name: ISABELLA READY-MIX

DESCRIPTION OF STREAM CONDITION PRIOR TO LAND RECLAMATION COMMISSION PERMITTING (BY APPLICANT OR PRIOR OPERATOR), INCLUDING BANK CONDITION, BANK VEGETATION AND WATER QUALITY.

STREAM CONDITION IS GOOD. STREAM BANKS ARE STABLE. BANK VEGETATION IS MOSTLY Fesue GRASS. WATER QUALITY IS GOOD. GRAVEL REMOVEL WILL OPEN STREAM CHANEL. PREVENTING EROSION. THIS STREAM GOS DRY DURING SUMMER.

DESCRIBE METHODS USED TO REDUCE DAMAGE TO STREAM BANKS, SUCH AS PROTECTING BANK VEGETATION, IF APPLICABLE.

GRAVEL REMOVEL WILL OPEN STREAM BED, AND LET WATER FLOW AWAY FROM BANKS DURING HIGH WATER.

DESCRIBE METHODS USED TO REDUCE DAMAGE TO STREAM ENVIRONMENTS, SUCH AS KEEPING ACTIVE MINING OPERATIONS ON GRAVEL BARS, RATHER THAN IN FLOWING WATER, AND KEEPING HAUL ROADS AWAY FROM FLOWING WATER, IF APPLICABLE.

WE WILL REMOVE GRAVEL FROM EXPOSED BARS, STAYING ABOVE WATER LEVEL. WE WILL NOT NEED TO CROSS STREAM BED TO REMOVE GRAVEL.

Permit No._____ Site Name &/or NO._____

MISSOURI DEPARTMENT OF NATURAL RESOURCES
LAND RECLAMATION COMMISSION

SITE INFORMATION FORM

RECEIVED
FEB 11 1999
MISSOURI LAND RECLAMATION COMMISSION

To be completed for each separate area of disturbance associated with mining operations.

SITE NAME OR NUMBER: LITTLE NORTH FORK	PERMIT NUMBER: 0730
COMPANY NAME: ISABELLA READI MIX INC.	
COUNTY: OZARK	1/4 SECTION:
SECTION: 25	
TOWNSHIP: 24	RANGE: 16 W
ACRES: 5	
RIVER OR STREAM NAME (FOR IN-STREAM ACRES): LITTLE NORTH FORK	
MINERAL COMMODITY: SAND & GRAVEL	ESTIMATED TONS/YEAR (FOR GRAVEL SITES): LESS THAN 10,000

NAME OF LANDOWNER (ATTACH LIST IF MORE THAN ONE): DAROLD EVANS - RONNIE SWERINGIN - JIM DAVIS

ADDRESS:

CITY: THORNFIELD	STATE: MO.	ZIP CODE: 65762

SOURCE OF RIGHT TO MINE (CHECK ONE):

- ☐ MINERAL DEED
- ☐ WARRANTY DEED
- ☐ OTHER (DESCRIBE):
- ☐ LEASE
- ☑ VERBAL AGREEMENT

DATE OF AGREEMENT: 1-30-99

MINERAL RIGHTS OWNER (ATTACH LIST IF MORE THAN ONE): SAME AS LANDOWNERS

ADDRESS:

CITY: THORNFIELD	STATE: MO.	ZIP CODE: 65762

SOURCE OF RIGHT TO MINE (CHECK ONE):

- ☐ MINERAL DEED
- ☐ WARRANTY DEED
- ☐ OTHER (DESCRIBE):
- ☐ LEASE
- ☑ VERBAL AGREEMENT

DATE OF AGREEMENT: 1-30-99

NOTE: Each site must be shown on a map and be included in a public notice and an approved mine plan.

MO 780-1036 (12-91)

Isabella Ready Mix - #0730
Ozark County - Li[illegible] Creek site

N↑

BRYANT AND ASSOCIATES REAL ESTATE

Specializing in Farms & Large Acre Tracts

Phone (417) 679-3311

119 First & Elm Sts. Gainesville, MO 65655

Bryant & Suter Real Estate Appraisal

State Certified & Licensed

Office: 417-679-3311

Fax: 417-679-4338

Bob Bryant RA002276 417-679-4797

Mark Suter RA002287 417-679-4990

P. O. Box 606 **Gainesville, Mo. 65655**

RECEIVED
MAY 1 6 2003
MISSOURI LAND RECLAMATION COMMISSION

TOWNSHIP 22N • RANGE 13W

SEE PAGE 18

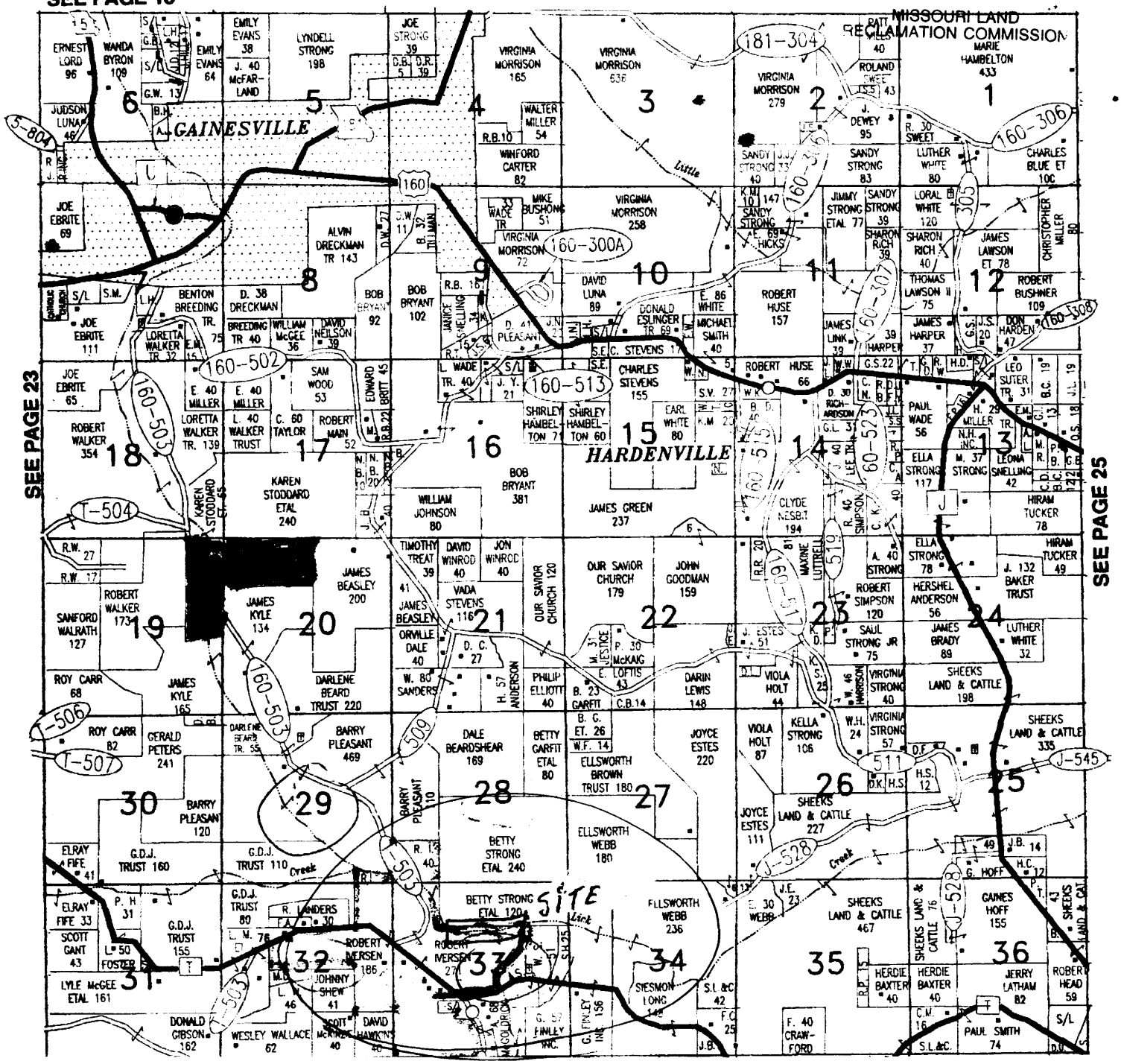

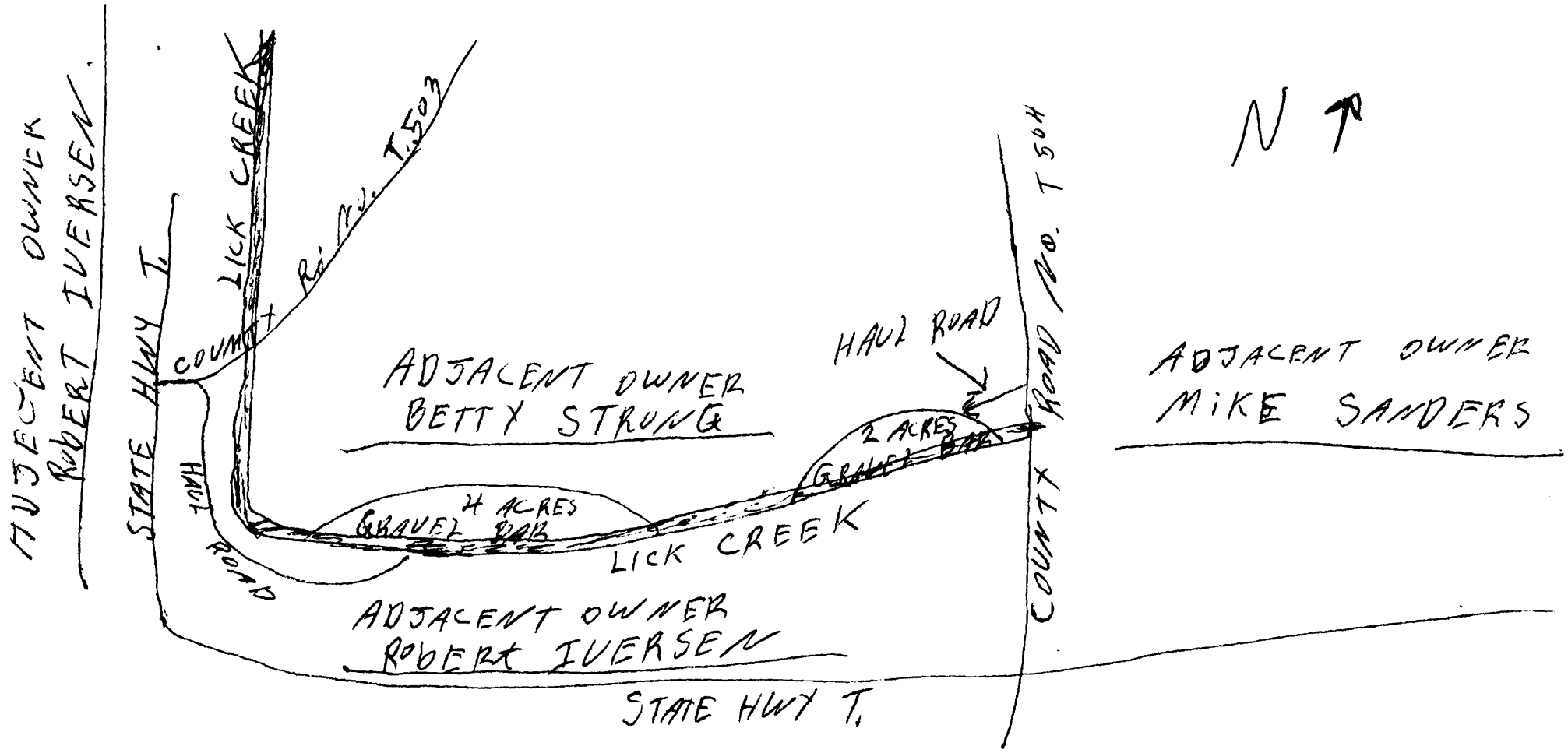

ISABELLA READY MIX, INC.
P.O. BOX 291
ISABELLA, MO 65676

OZARK COUNTY

SITE - LICK CREEK

SECTION 33 - TOWNSHIP 22N - RANGE 13W

5-7-2003

JIM WALLACE

RECEIVED
MAY 16 2003
MISSOURI LAND
RECLAMATION COMMISSION

TOWNSHIP 24N • RANGE 16W

RECEIVED
MAY 06 1999
MISSOURI LAND
RECLAMATION COMMISSION

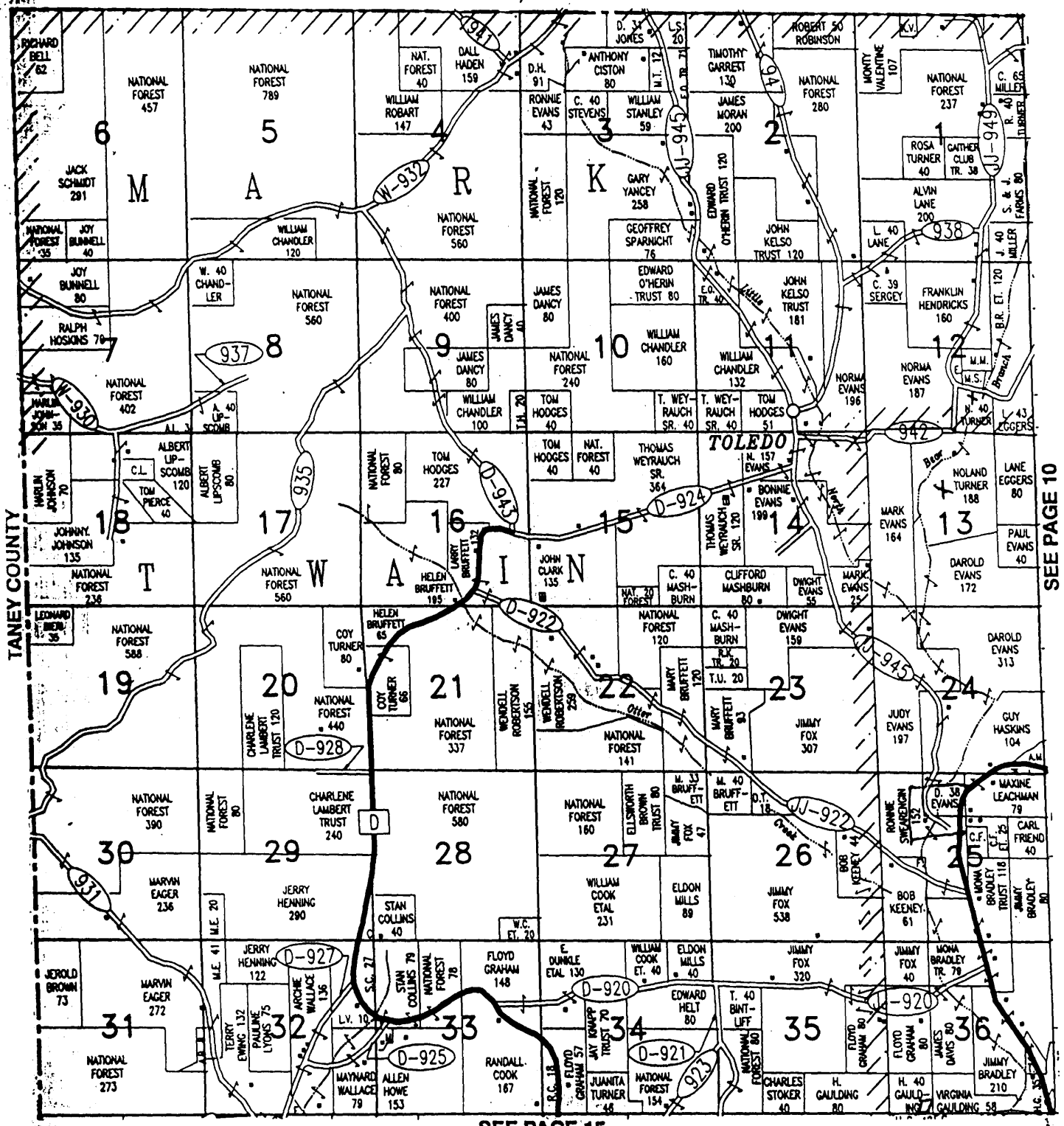

SITE #4
ISABELLA READY MIX, INC.
730

5-3-99

SITE 4 #
2 ACRES

Little North
Fort #4

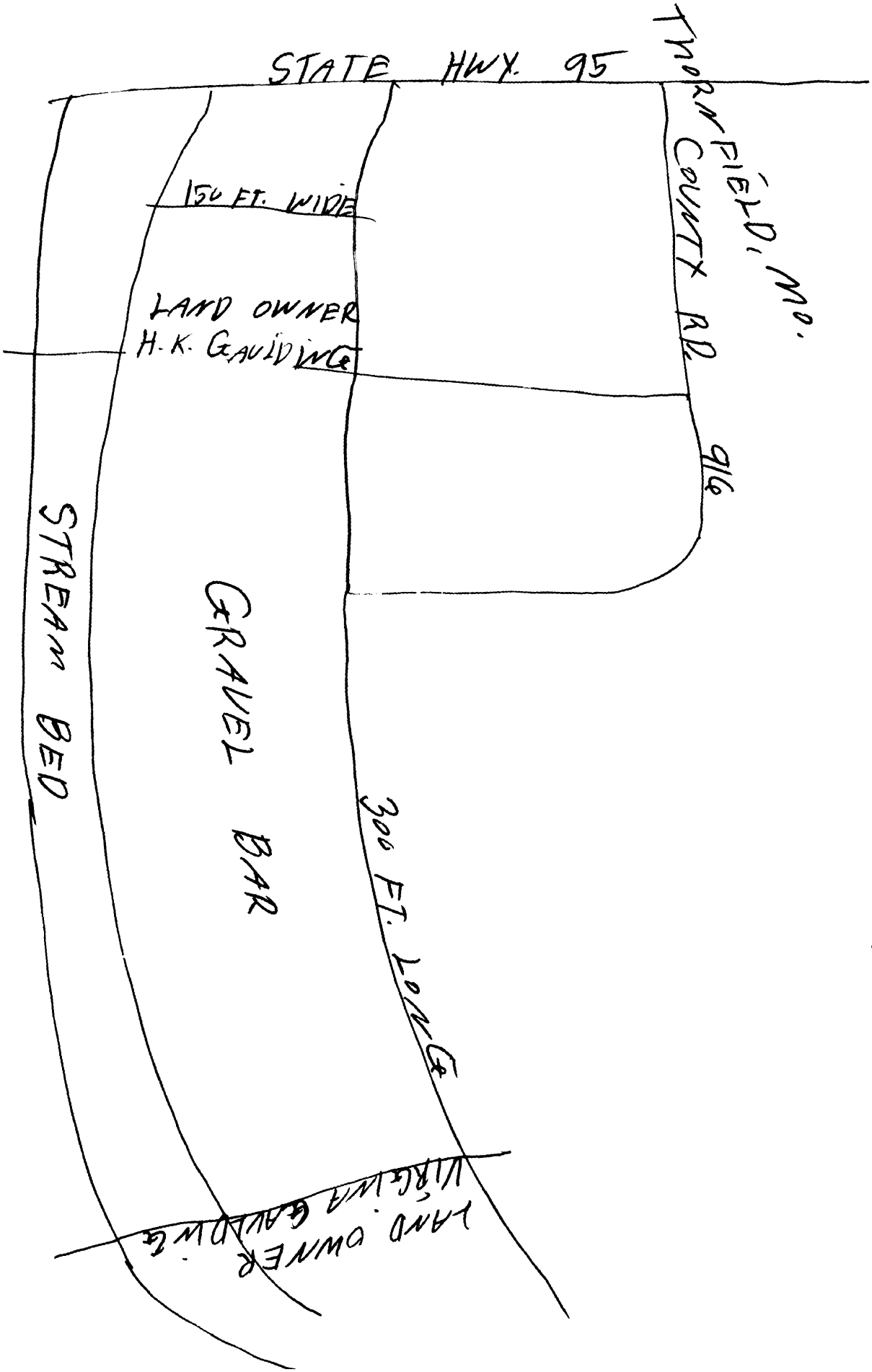

0730
ISABELLA
READY MIX, INC.

JW 5-3-99

RECEIVED
MAY 06 1999
MISSOURI LAND
RECLAMATION COMMISSION

RECEIVED
MAY 06 1999
MISSOURI LAND
RECLAMATION COMMISSION

TOWNSHIP 24N • RANGE 16W

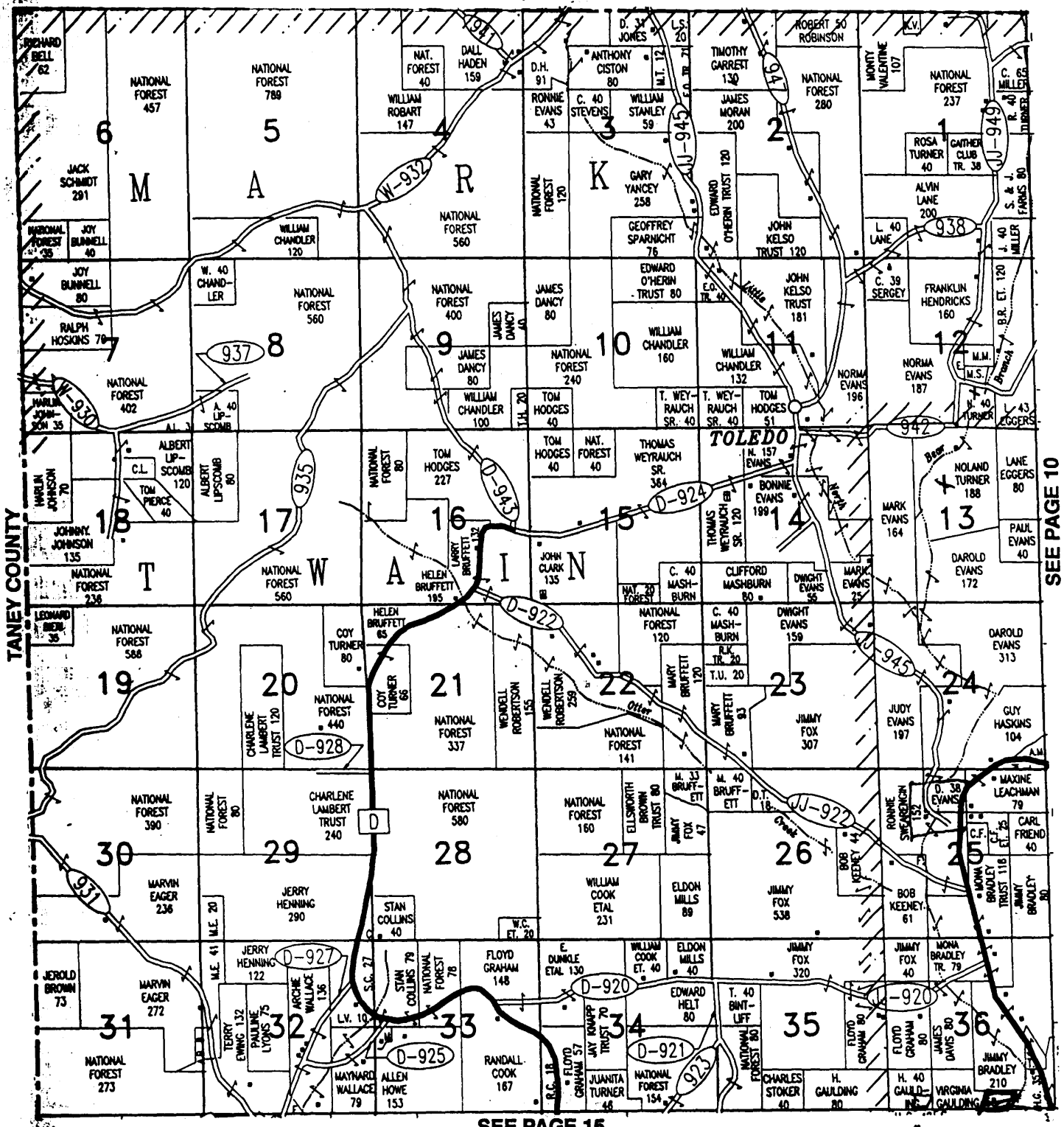

SITE #4
ISABELLA
REALTY MX, INC
H730

JW
5-3-99

Copyrighted 1997 Miller Management Services, Inc.

SITE # 2 ACRES

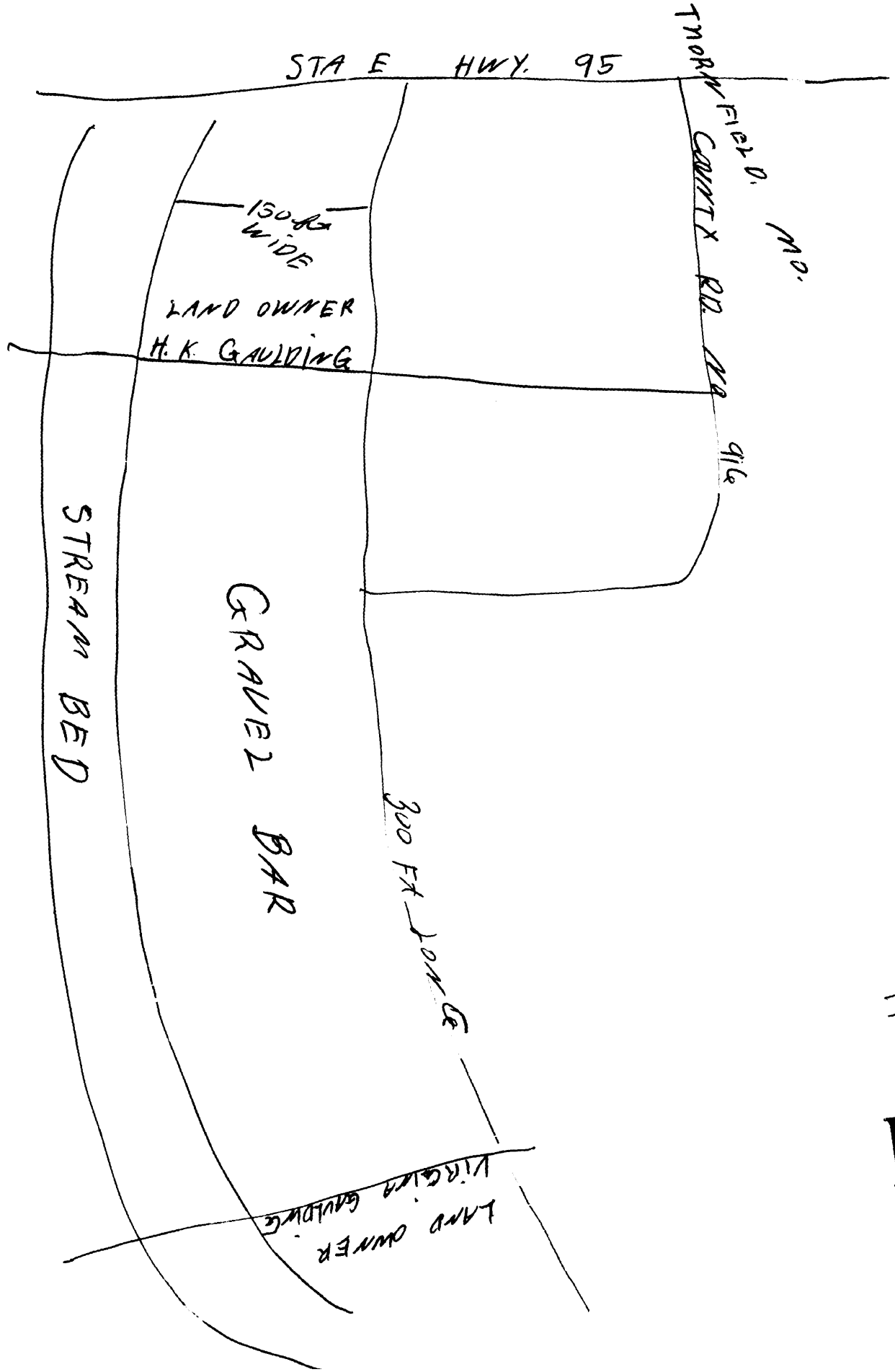

~~0730~~ 0730

ISABELLA READY MIX, INC

SW 5-3-99

RECEIVED
MAY 06 1999
MISSOURI LAND
RECLAMATION COMMISSION

RECEIVED
FEB 20 2001
MISSOURI LAND
RECLAMATION COMMISSION

TOWNSHIP 24N • RANGE 16W

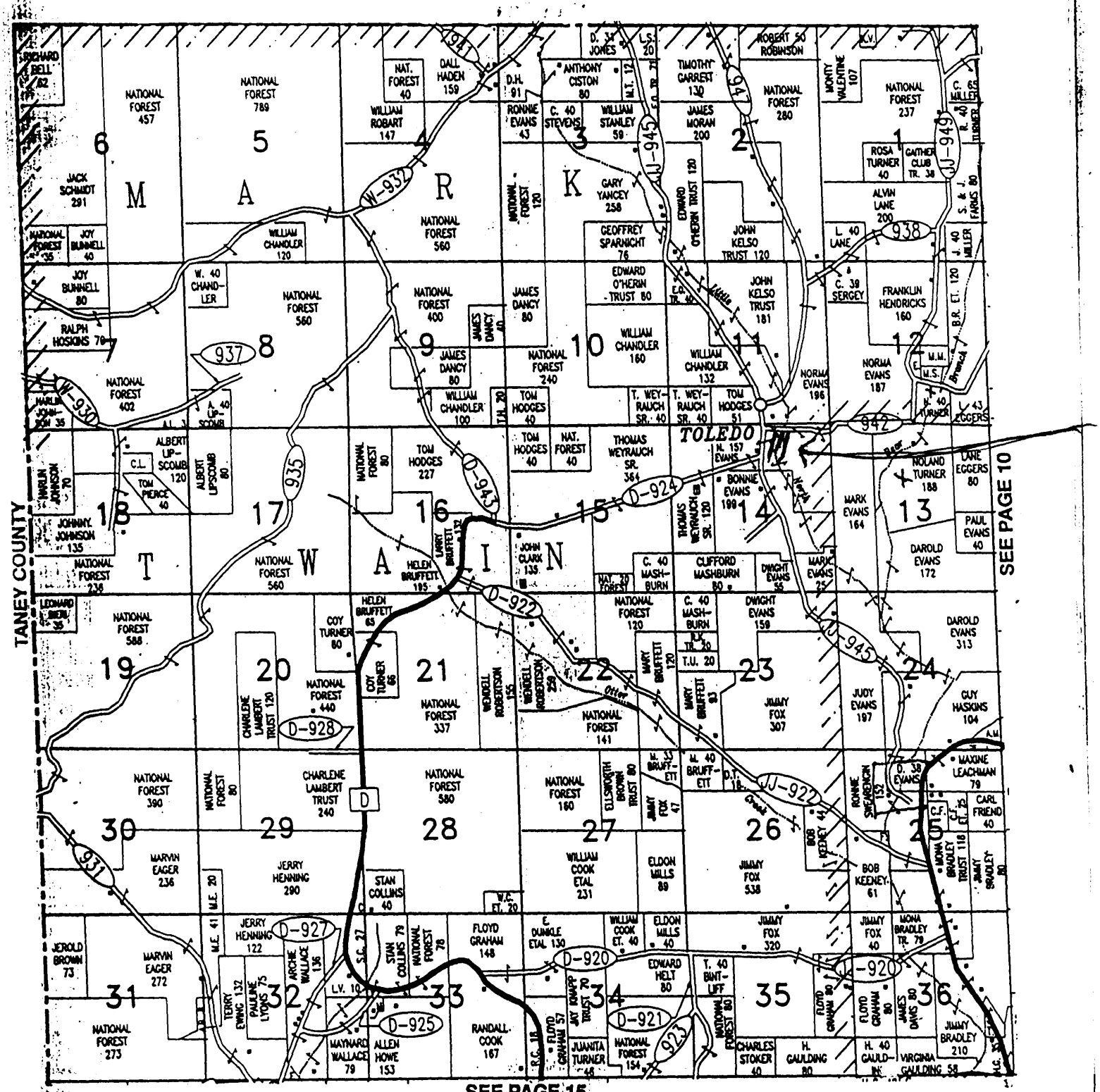

ISABELLA READY MIX, INC.
#730
S-14 T24N R16W 5AC
LITTLE NORTH FORK JW

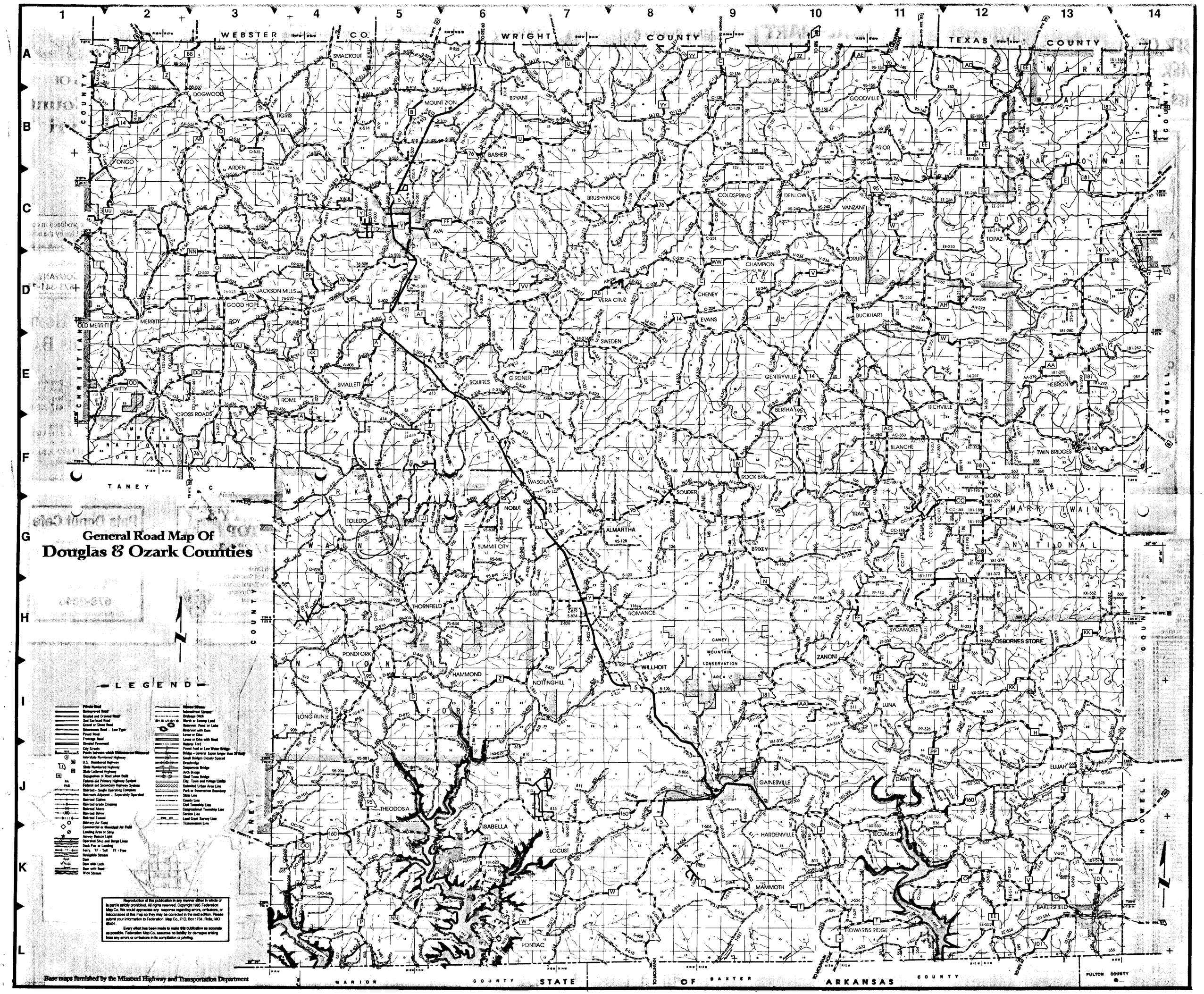

Private Road
Unimproved Road
Graded and Drained Road
Soil Surfaced Road
Gravel or Stone Road
Bituminous Road - Low Type
Paved Road
Frontage Road
Divided Pavement
City Streets
Points between which Distances are Measured
Interstate Numbered Highway
U.S. Numbered Highway
State Numbered Highway
State Lettered Highway
Designation of Road when Built
Federal-aid Primary Highway System
Federal-aid Secondary Highway System
Railroad - Single Operating Company
Railroads Adjacent - Separately Operated
Railroad Station
Railroad Grade Crossing
Railroad Above
Railroad Below
Railroad Tunnel
Military Air Field
Commercial or Municipal Air Field
Landing Area or Strip
Airway Beacon Light
Operated Ship and Barge Lines
Dock Pier or Landing
Ferry TF - Toll FF - Free
Navigable Stream
Dam
Dam with Lock
Dam with Road
Wide Stream
Minor Stream
Intermittent Stream
Drainage Ditch
Marsh or Swampy Land
Reservoir Pond or Lake
Reservoir with Dam
Levee or Dike
Levee or Dike with Road
Natural Ford
Paved Ford or Low Water Bridge
Bridge - General (span longer than 20 feet)
Small Bridges Closely Spaced
Drawbridge
Suspension Bridge
Arch Bridge
Steel Truss Bridge
City, Town and Village Limits
Delineated Urban Area Line
Park or Reservation Boundary
State Line
County Line
Civil Township Line
Congressional Township Line
Section Line
Land Grant Survey Line
Transmission Line

Reproduction of this publication in any manner either in whole or in part is strictly prohibited. All rights reserved. Copyright 1995 Federation Map Co. We would appreciate any response regarding errors, omissions, or inaccuracies of this map so they may be corrected in the next edition. Please submit your information to Federation Map Co., P.O. Box 1704, Rolla, MO 65401.

Every effort has been made to make this publication as accurate as possible. Federation Map Co. assumes no liability for damages arising from any errors or omissions in its compilation or printing.

Base maps furnished by the Missouri Highway and Transportation Department

THOMAS W. CLINE

Attorney at Law

SE Corner of Square
(417) 679-4648
Fax (417) 679-3040

P. O. Box 67
Gainesville, MO 65655

RECEIVED
APR 2 7 2001
MISSOURI LAND
RECLAMATION COMMISSION

TOWNSHIP 23N • RANGE 14W

SEE PAGE 11

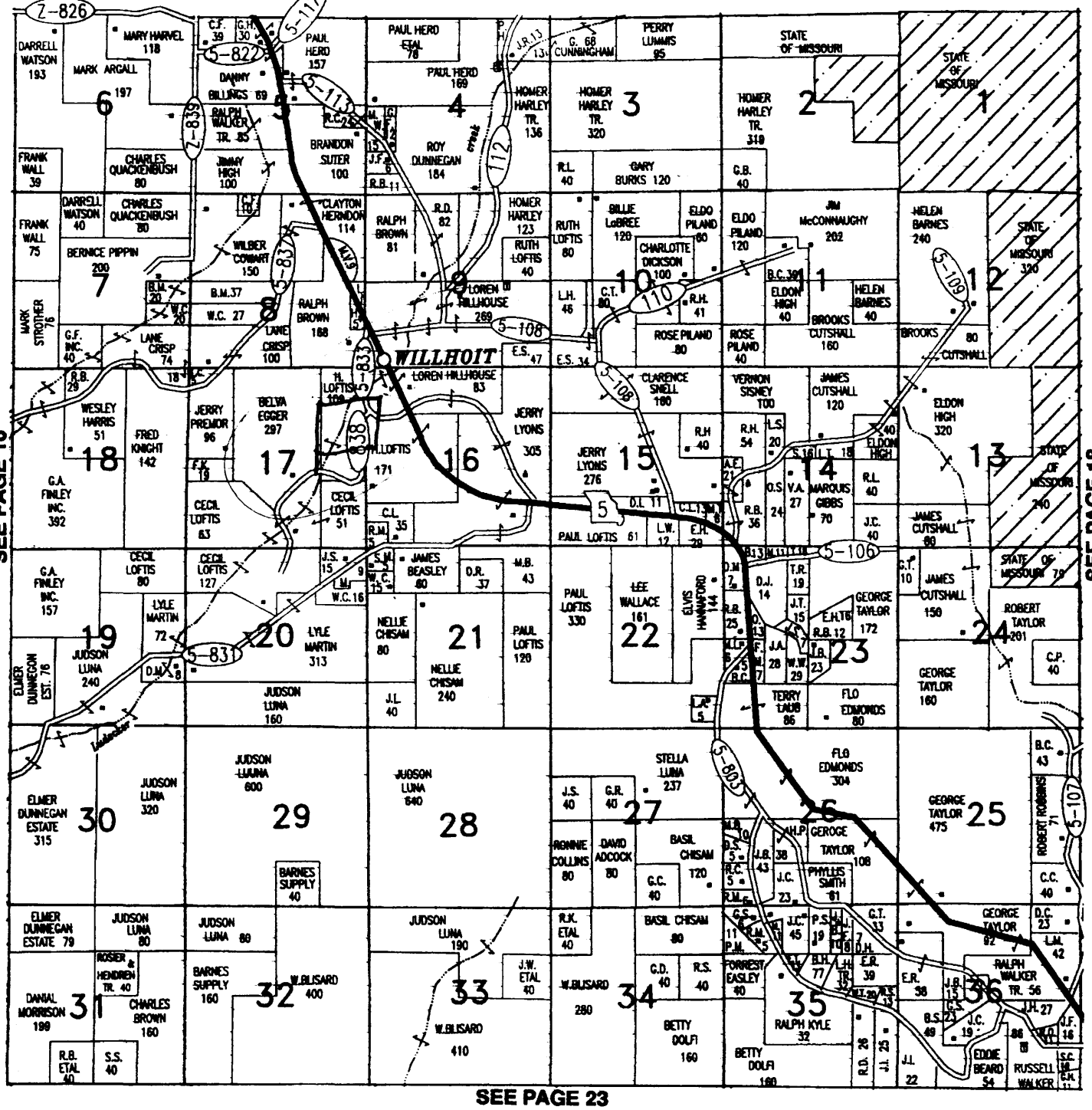

Copyrighted 1997 Miller Management Services, Inc.

Gainesville True Value Hardware
& Furniture, Inc.
"Everything For The Farm & Home"
P.O. Box 248
Gainesville, MO 65655
(417) 679-4216
FAX (417) 679-4970

RECEIVED
APR 27 2001
MISSOURI LAND
RECLAMATION COMMISSION

TOWNSHIP 23N • RANGE 15W

SEE PAGE 10

SEE PAGE 15

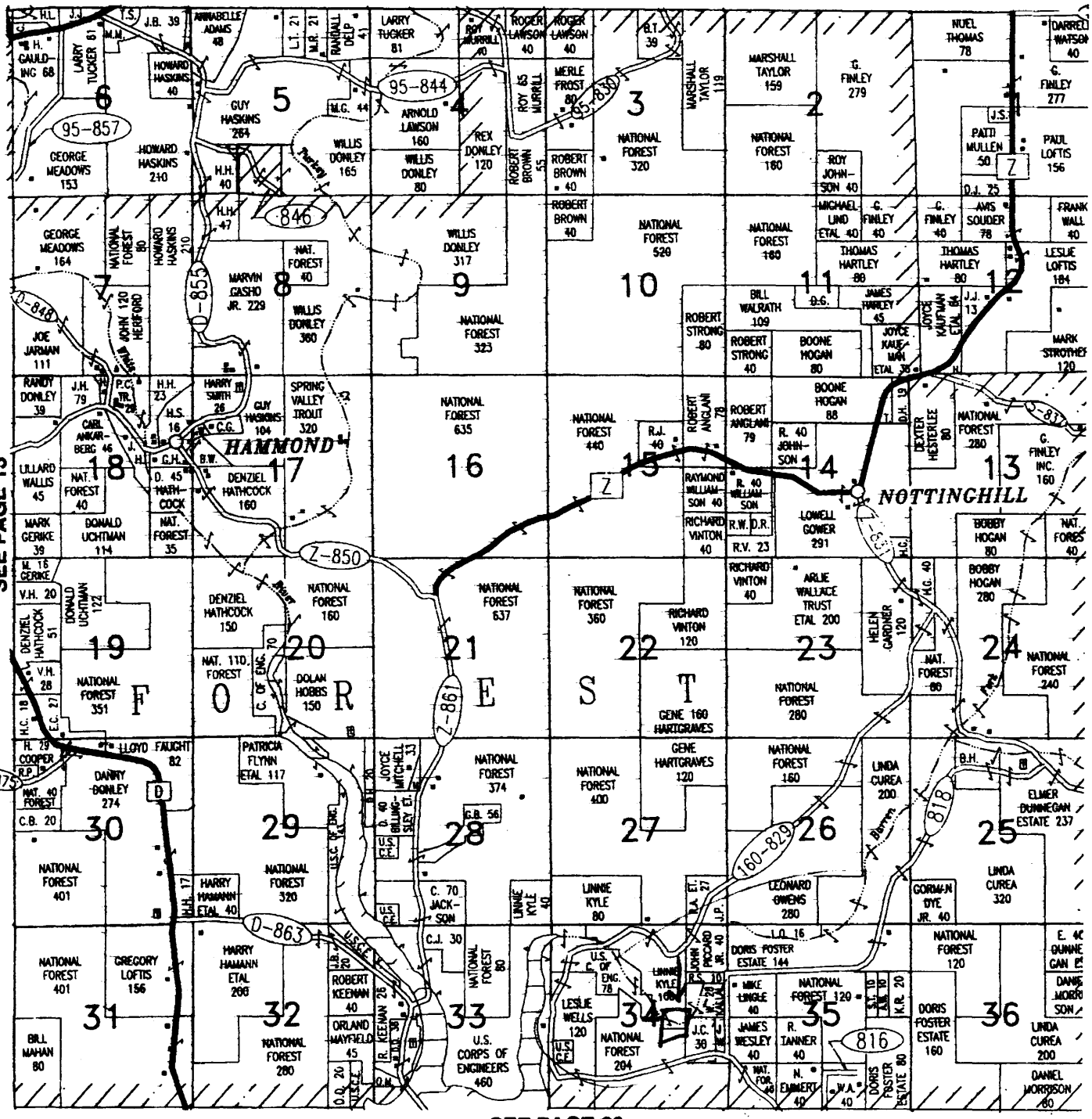

SEE PAGE 22

Copyrighted 1997 Miller Management Services, Ir

THOMAS W. CLINE

Attorney at Law

SE Corner of Square
(417) 679-4648
Fax (417) 679-3040

P. O. Box 67
Gainesville, MO 65655

RECEIVED

APR 2 7 2001

MISSOURI LAND
RECLAMATION COMMISSION

TOWNSHIP 23N • RANGE 14W

SEE PAGE 11

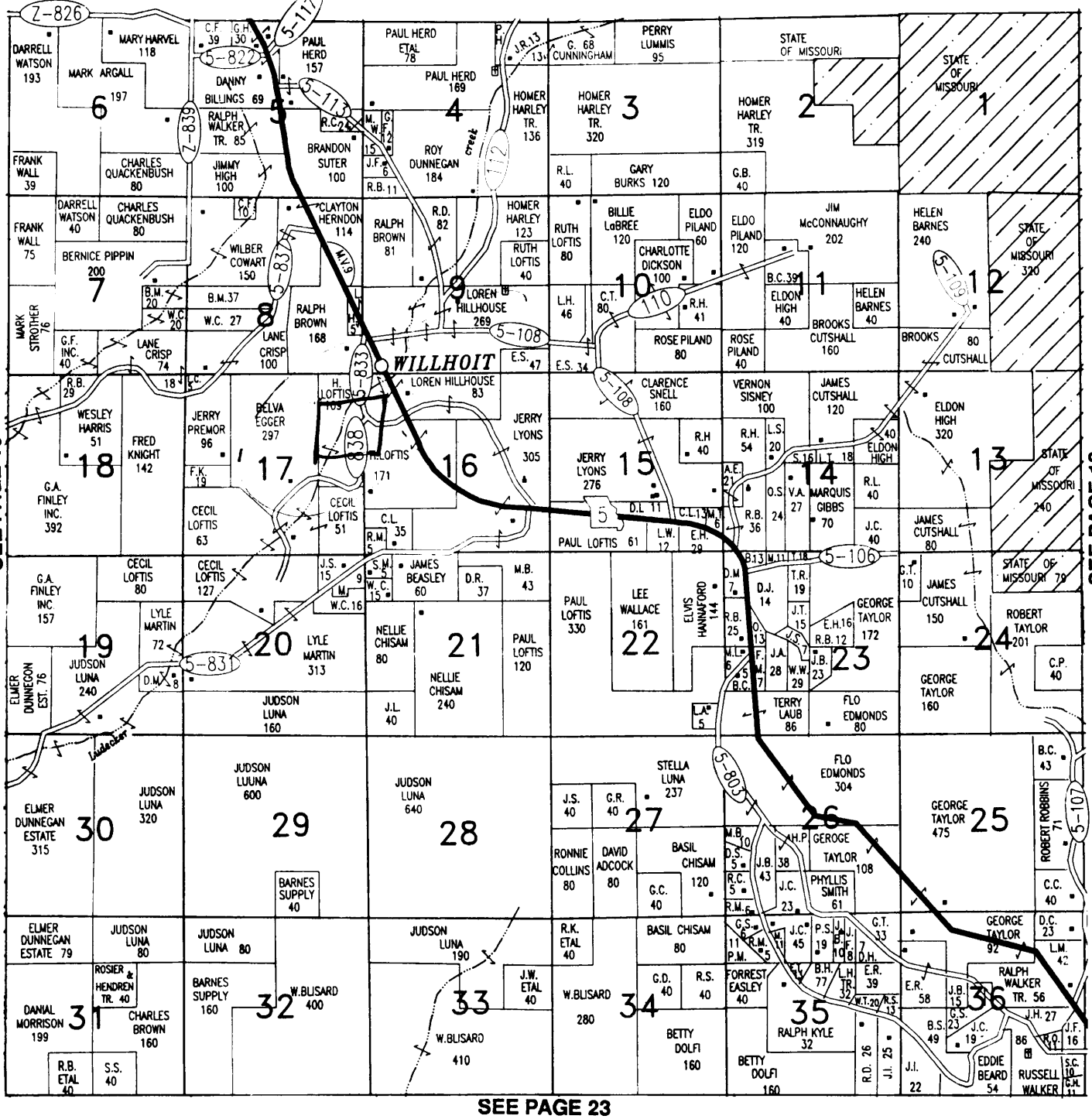

SEE PAGE 16

SEE PAGE 18

SEE PAGE 23

Copyrighted 1997 Miller Management Services, Inc.

Gainesville True Value Hardware & Furniture, Inc.

HARDWARE STORES

"Everything For The Farm & Home"

P.O. Box 248
Gainesville, MO 65655

(417) 679-4216
FAX (417) 679-4970

RECEIVED
APR 27 2001
MISSOURI LAND RECLAMATION COMMISSION

TOWNSHIP 23N • RANGE 14 15W

SEE PAGE 10

SEE PAGE 15

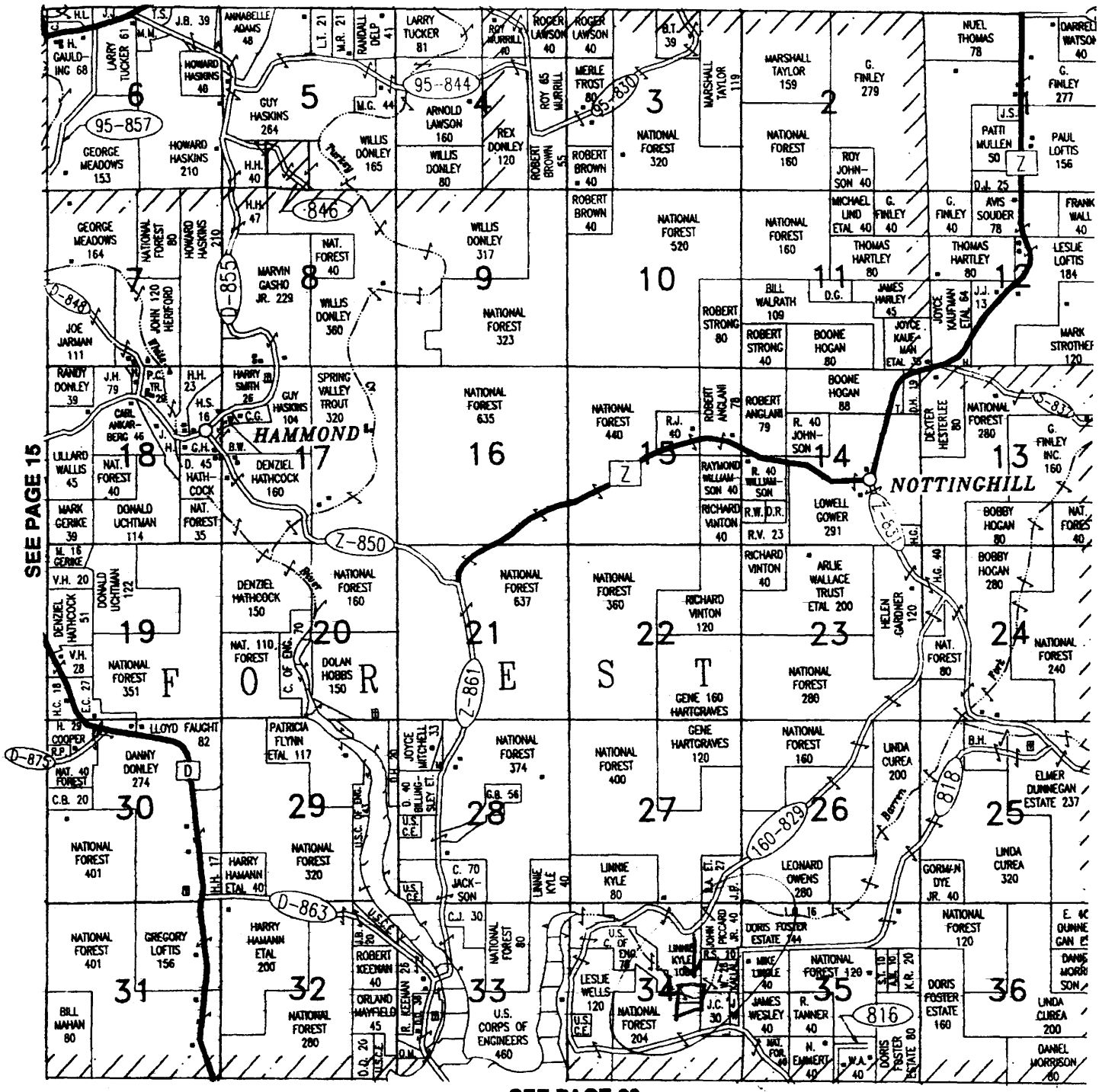

SEE PAGE 22

Copyrighted 1997 Miller Management Services, In

TOWNSHIP 24N • RANGE 16W

RECEIVED
FEB 20 2001
MISSOURI LAND
RECLAMATION COMMISSION

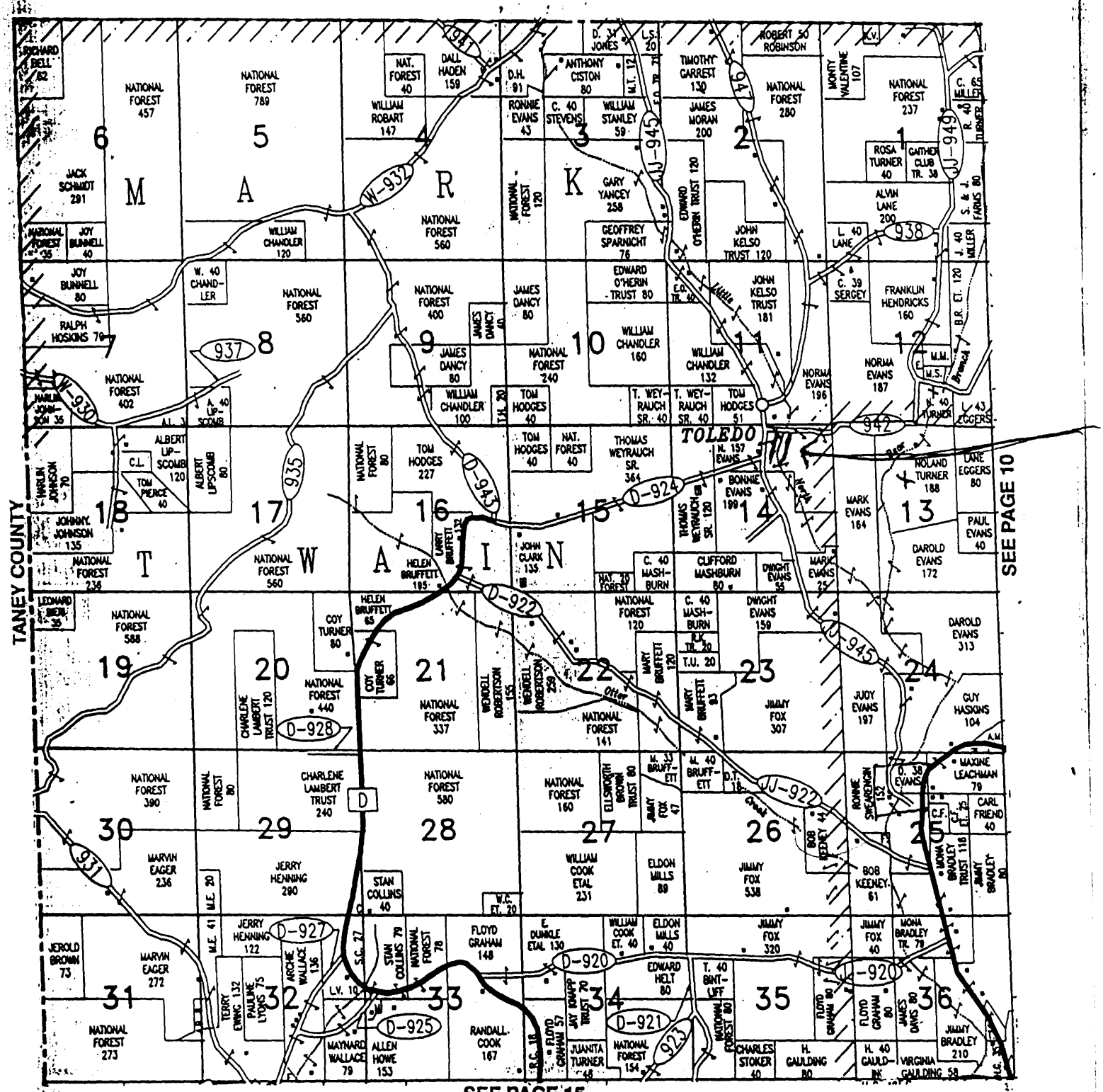

ISA BELLA REDIMIX, INC
730
S-14 T 24N R16W 5 AC
LITTLE NORTH FORK

RECEIVED
FEB 20 2001
MISSOURI LAND
RECLAMATION COMMISSION

ISABELLA REDMITTIE
~~#730~~ #730
5 ACRES
S-14 T24N R16W
LITTLE NORTH FORK

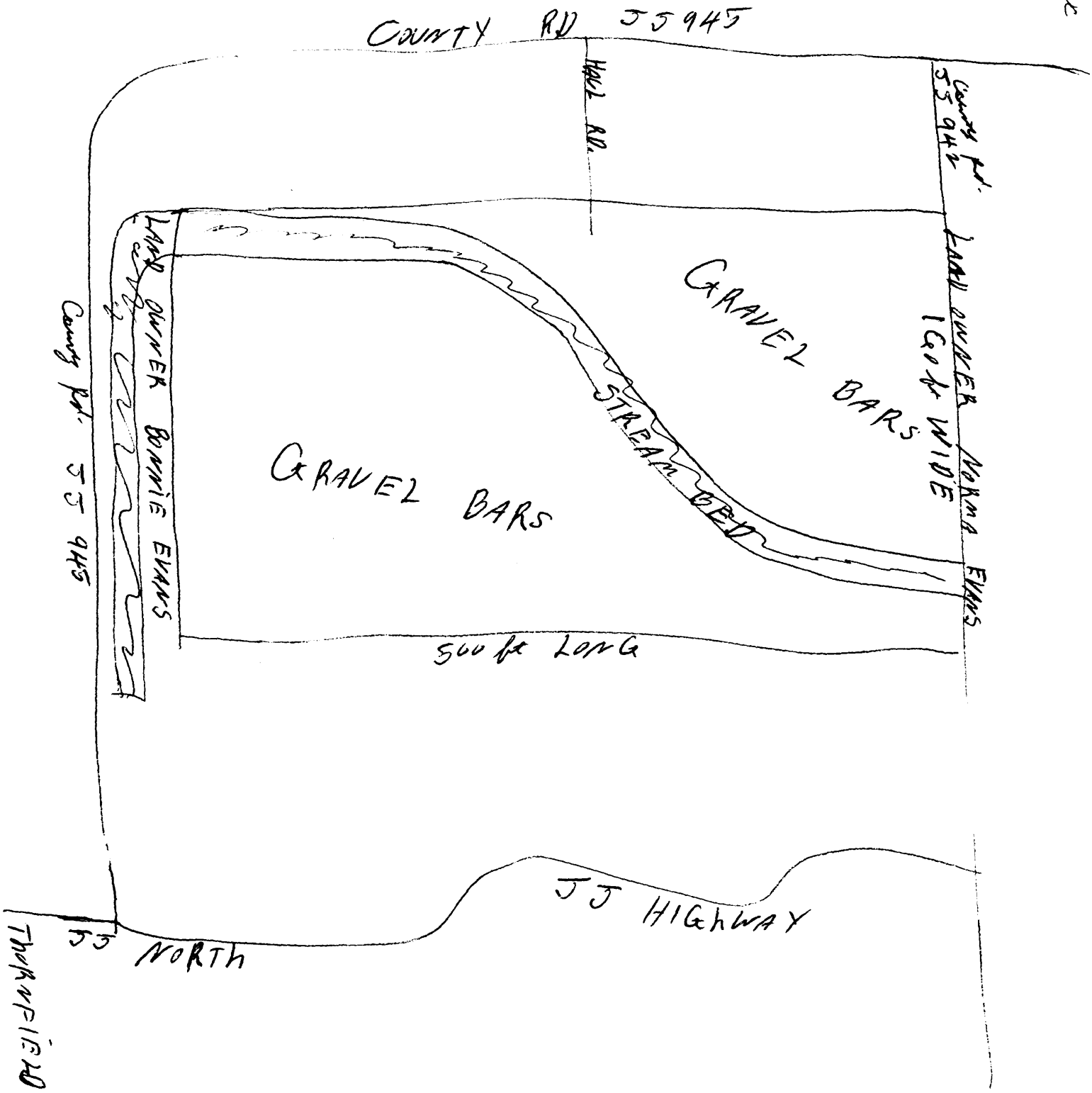

Gainesville True Value Hardware & Furniture, Inc.
HARDWARE STORES
"Everything For The Farm & Home"
P.O. Box 248
Gainesville, MO 65655
(417) 679-4216
FAX (417) 679-4970

RECEIVED
JUL 13 2000
MISSOURI LAND
RECLAMATION COMMISSION

TOWNSHIP 23N • RANGE 15W

SEE PAGE 10

SEE PAGE 15

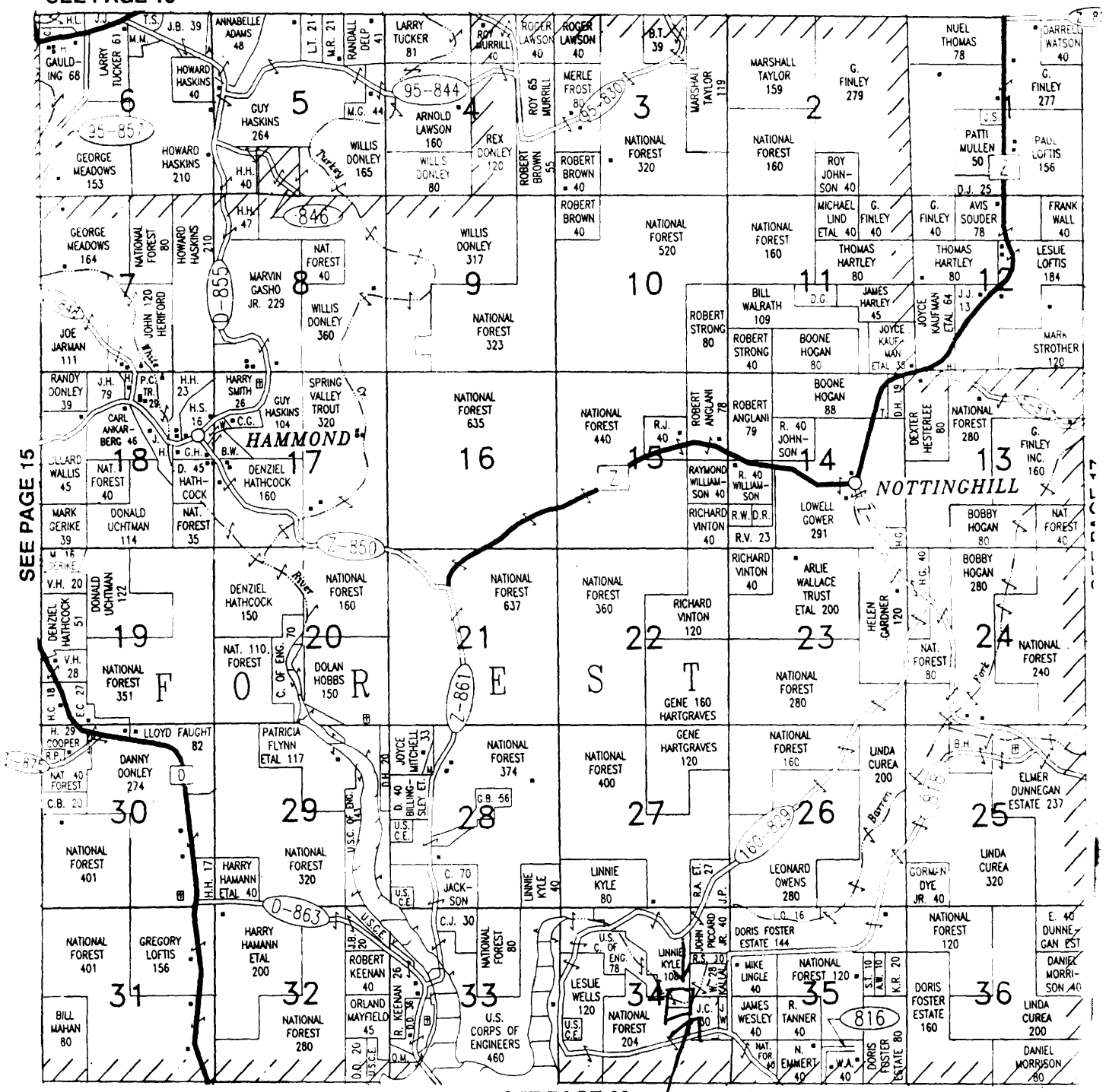

SEE PAGE 22

Copyrighted 1997 Miller Management Services, Inc

RECEIVED
JUL 13 2000
MISSOURI LAND
RECLAMATION COMMISSION

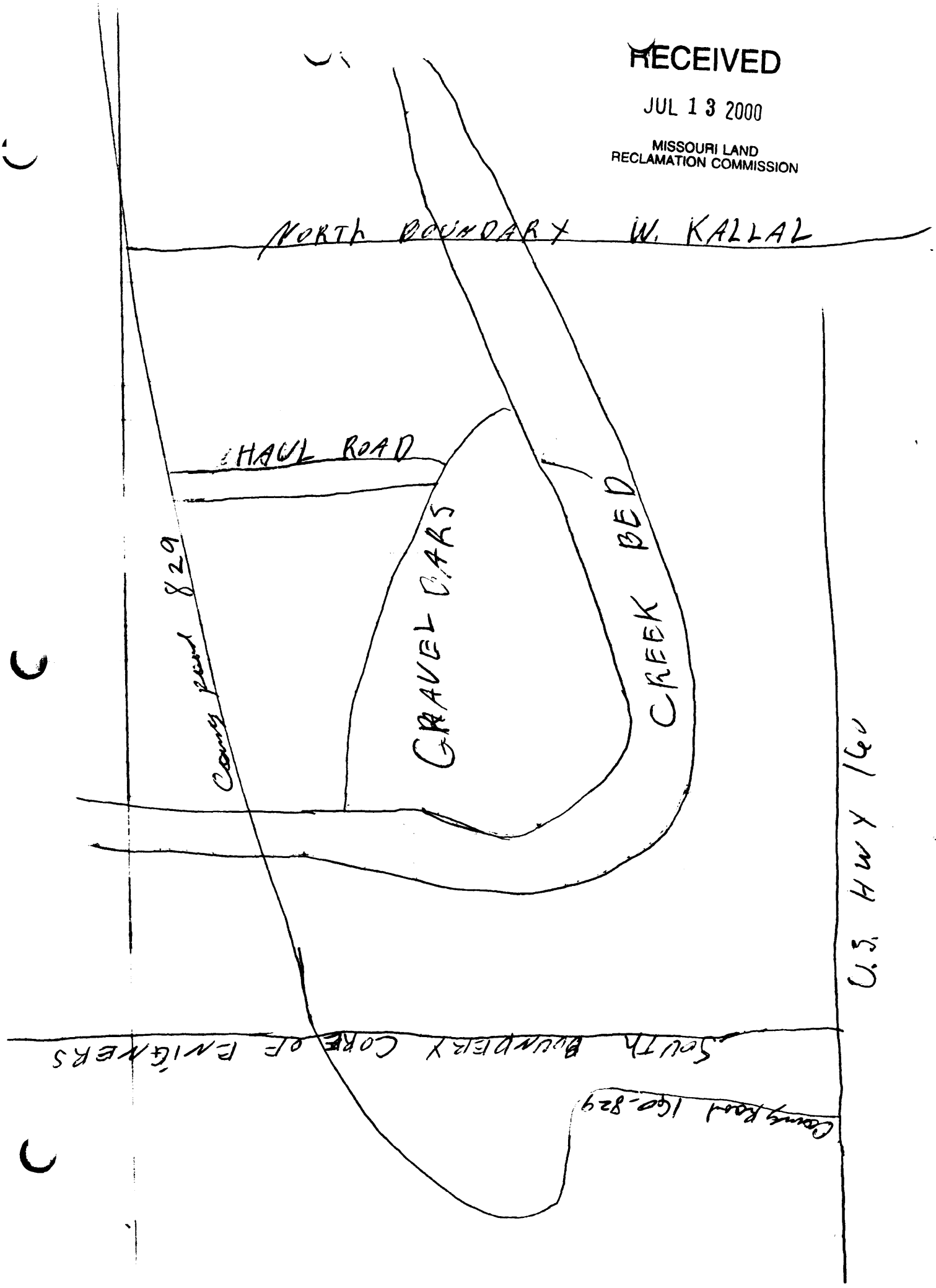

RECEIVED
MAR - 6 2000
MISSOURI LAND
RECLAMATION COMMISSION

THOMAS W. CLINE
Attorney at Law

SE Corner of Square
(417) 679-4648
Fax (417) 679-3040

P. O. Box 67
Gainesville, MO 65655

TOWNSHIP 23N • RANGE 14W

SEE PAGE 11

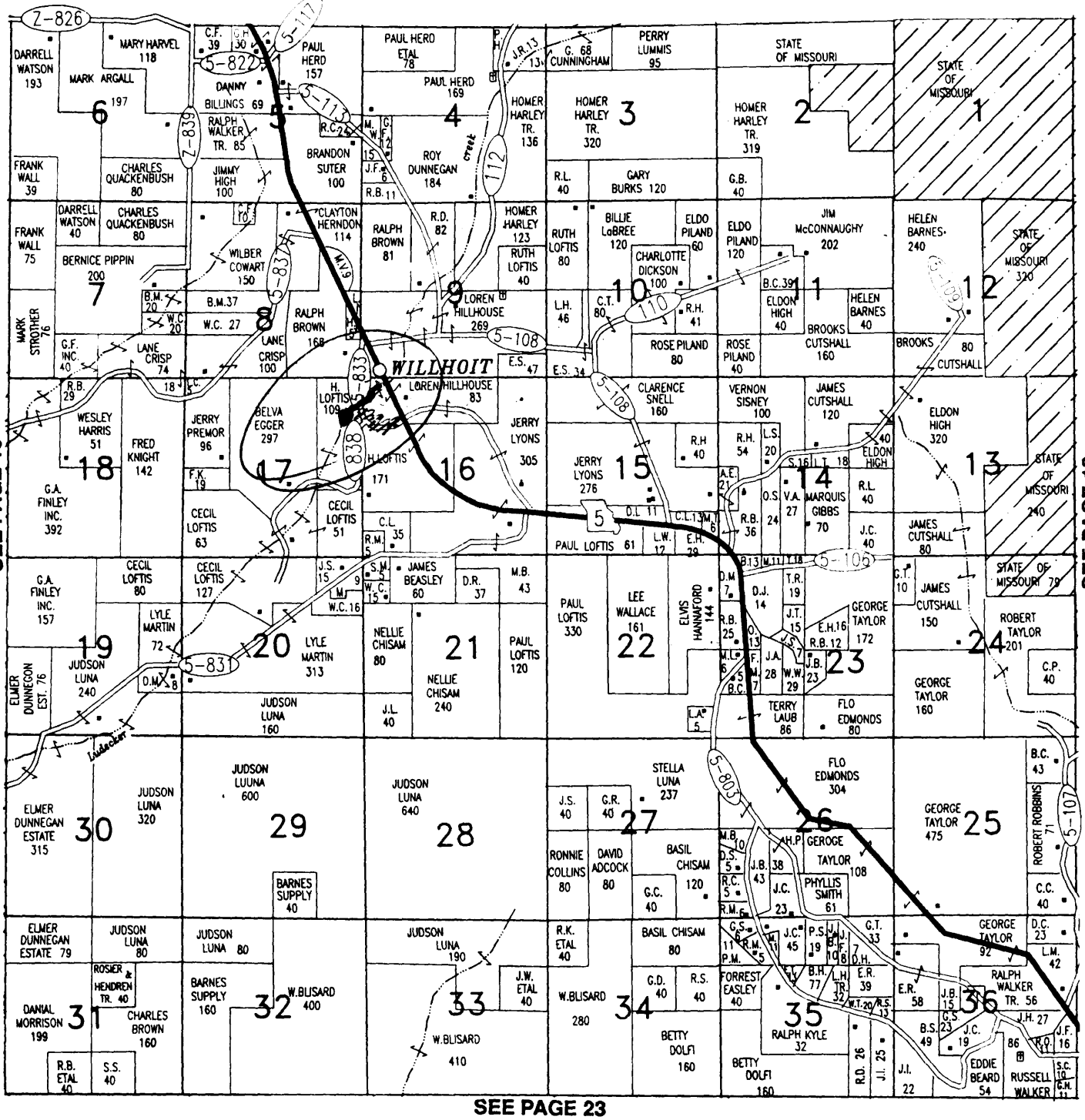

SEE PAGE 16

SEE PAGE 18

SEE PAGE 23

Copyrighted 1997 Miller Management Services, Inc.

General Road Map Of Douglas & Ozark Counties

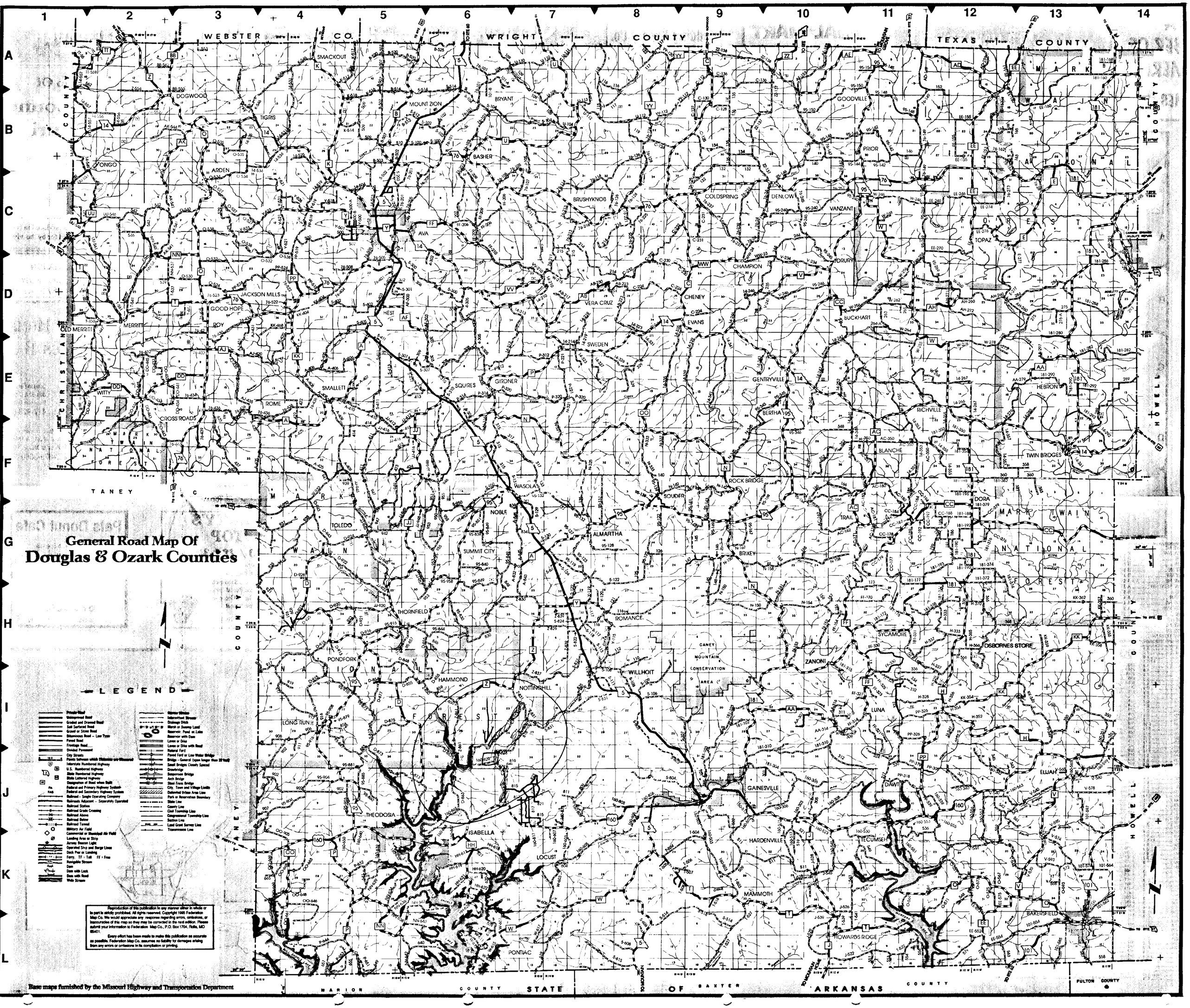

LEGEND

- Private Road
- Unimproved Road
- Graded and Drained Road
- Soil Surfaced Road
- Gravel or Stone Road
- Bituminous Road – Low Type
- Paved Road
- Frontage Road
- Divided Pavement
- City Streets
- Points between which Distances are Measured
- Interstate Numbered Highway
- U.S. Numbered Highway
- State Numbered Highway
- State Lettered Highway
- Designation of Road when Built
- Federal-aid Primary Highway System
- Federal-aid Secondary Highway System
- Railroad – Single Operating Company
- Railroads Adjacent – Separately Operated
- Railroad Station
- Railroad Grade Crossing
- Railroad Above
- Railroad Below
- Railroad Tunnel
- Military Air Field
- Commercial or Municipal Air Field
- Landing Area or Strip
- Airway Beacon Light
- Operated Ship and Barge Lines
- Dock Pier or Landing
- Ferry. TF – Toll FF – Free
- Navigable Stream
- Dam
- Dam with Lock
- Dam with Road
- Wide Stream
- Minor Stream
- Intermittent Stream
- Drainage Ditch
- Marsh or Swamp Land
- Reservoir, Pond or Lake
- Reservoir with Dam
- Levee or Dike
- Levee or Dike with Road
- Natural Ford
- Paved Ford or Low Water Bridge
- Bridge – General (span longer than 20 feet)
- Sand Bridge Closely Spaced
- Drawbridge
- Suspension Bridge
- Arch Bridge
- Steel Truss Bridge
- City, Town and Village Limits
- Delineted Urban Area Line
- Park or Reservation Boundary
- State Line
- County Line
- Civil Township Line
- Congressional Township Line
- Section Line
- Land Grant Survey Line
- Transmission Line

Reproduction of this publication in any manner either in whole or in part is strictly prohibited. All rights reserved. Copyright 1985 Federation Map Co. We would appreciate any response regarding errors, omissions, or inaccuracies of this map so they may be corrected in the next edition. Please submit your information to Federation Map Co., P.O. Box 1704, Rolla, MO 65401.

Every effort has been made to make this publication as accurate as possible. Federation Map Co. assumes no liability for damages arising from any errors or omissions in its compilation or printing.

Base maps furnished by the Missouri Highway and Transportation Department

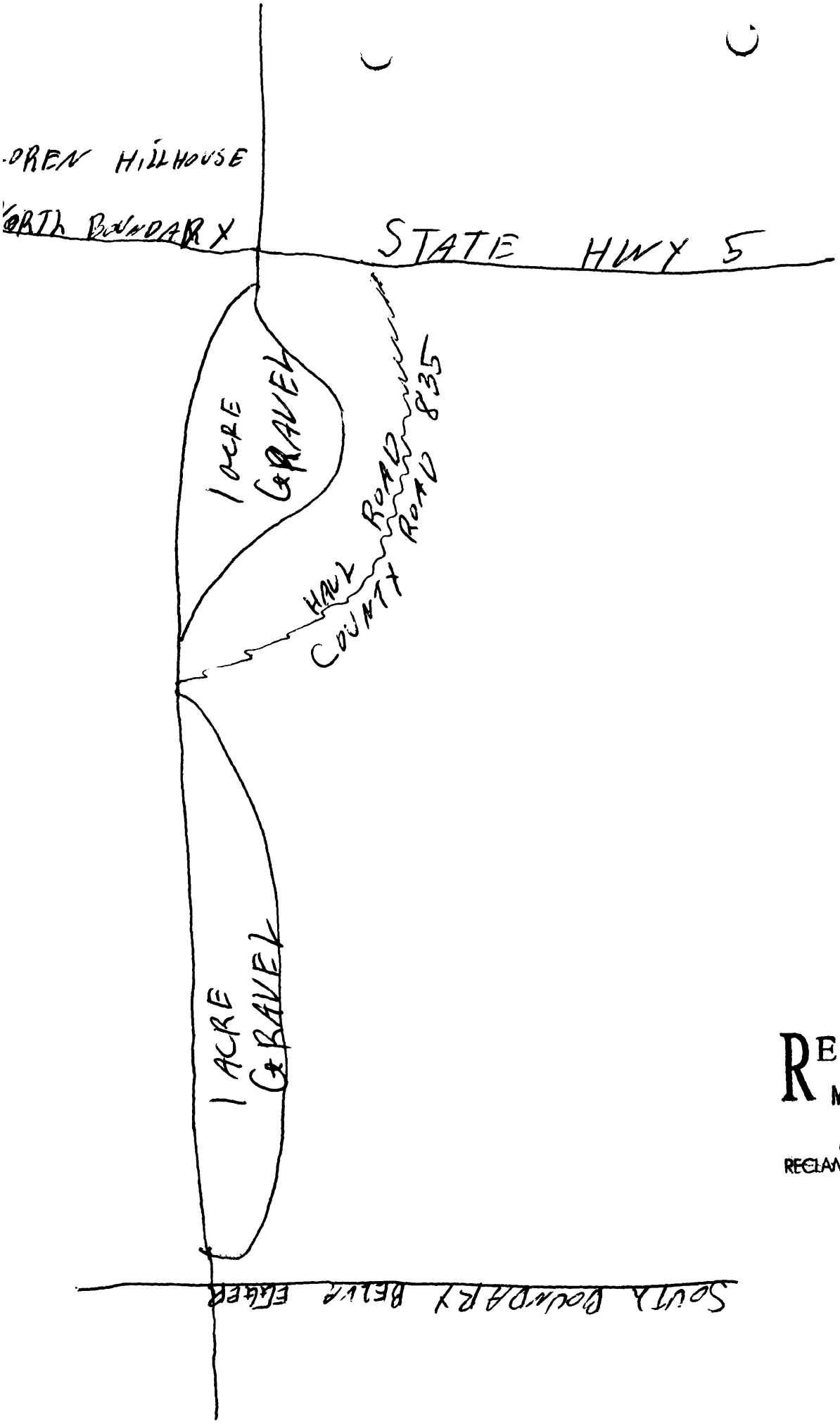

RECEIVED
MAR - 6 2000
MISSOURI LAND
RECLAMATION COMMISSION

RECEIVED
MAR - 6 2000
MISSOURI LAND
RECLAMATION COMMISSION

THOMAS W. CLINE
Attorney at Law

SE Corner of Square
(417) 679-4648
Fax (417) 679-3040

P. O. Box 67
Gainesville, MO 65655

TOWNSHIP 23N • RANGE 14W

SEE PAGE 11

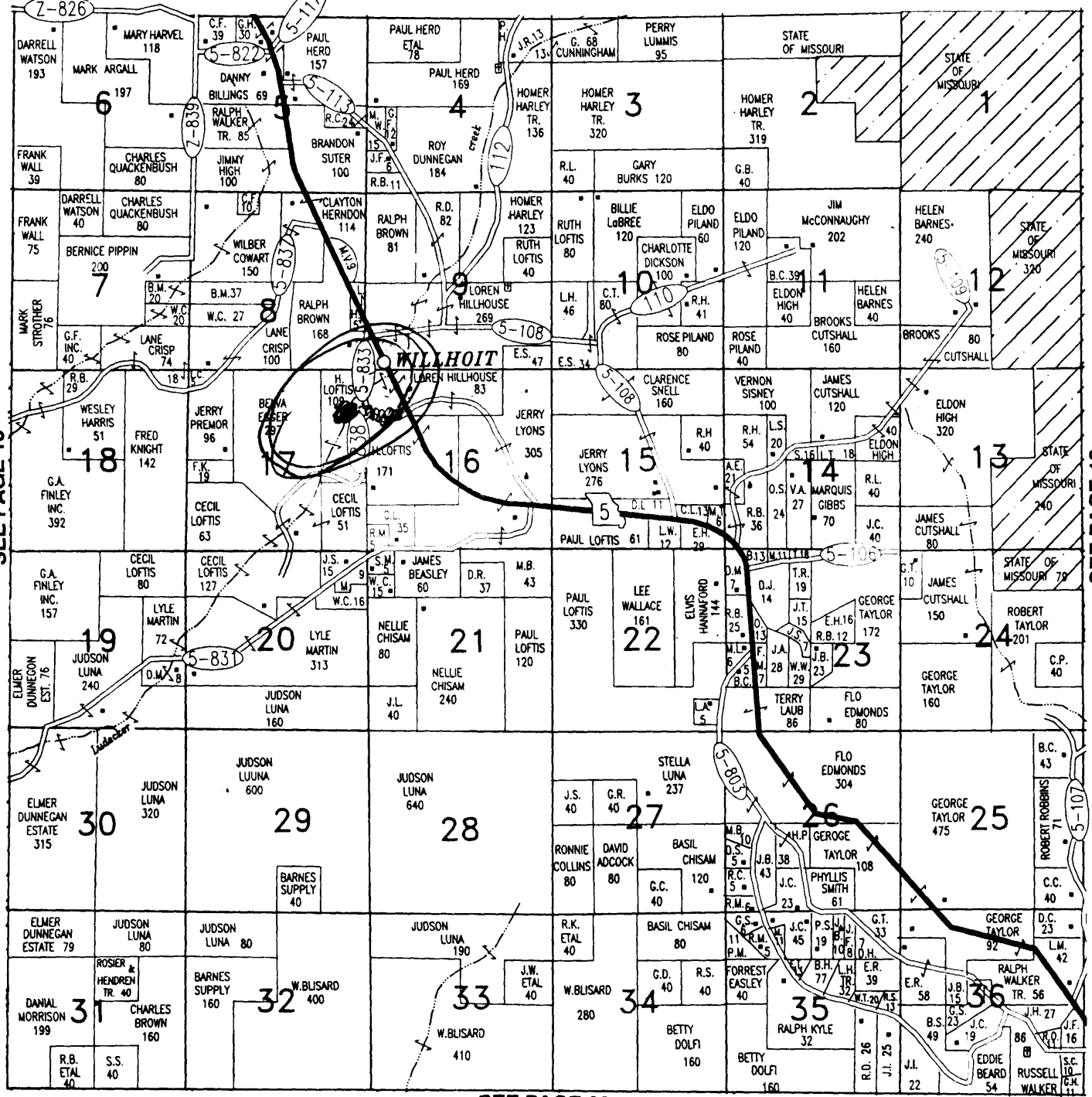

SEE PAGE 16

SEE PAGE 18

SEE PAGE 23

Copyrighted 1997 Miller Management Services, Inc.

TOWNSHIP 24N • RANGE 16W

RECEIVED
FEB 11 1999
MISSOURI LAND RECLAMATION COMMISSION

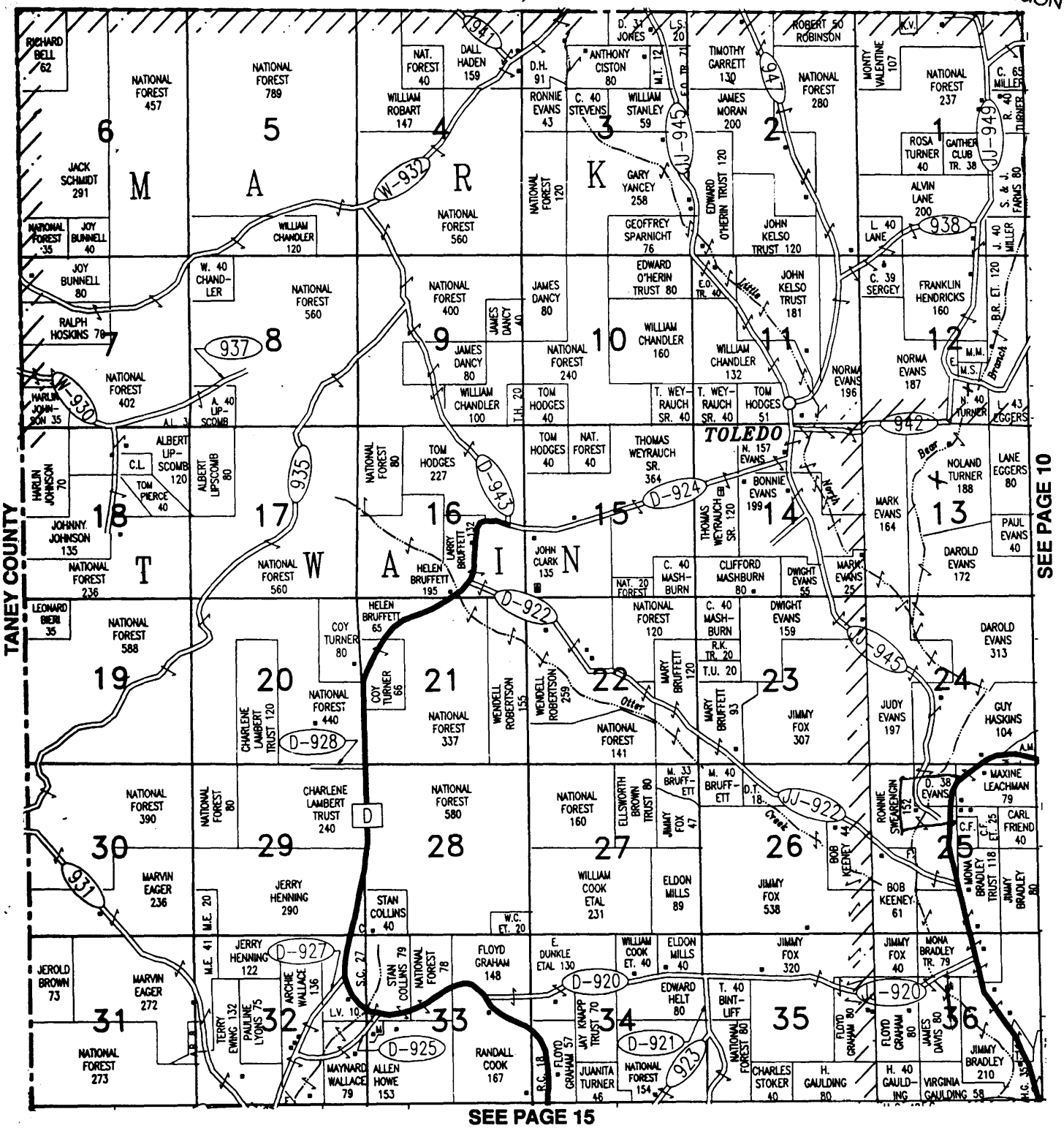

Copyrighted 1997 Miller Management Services, Inc.

SITE 1 #
3 ACRES

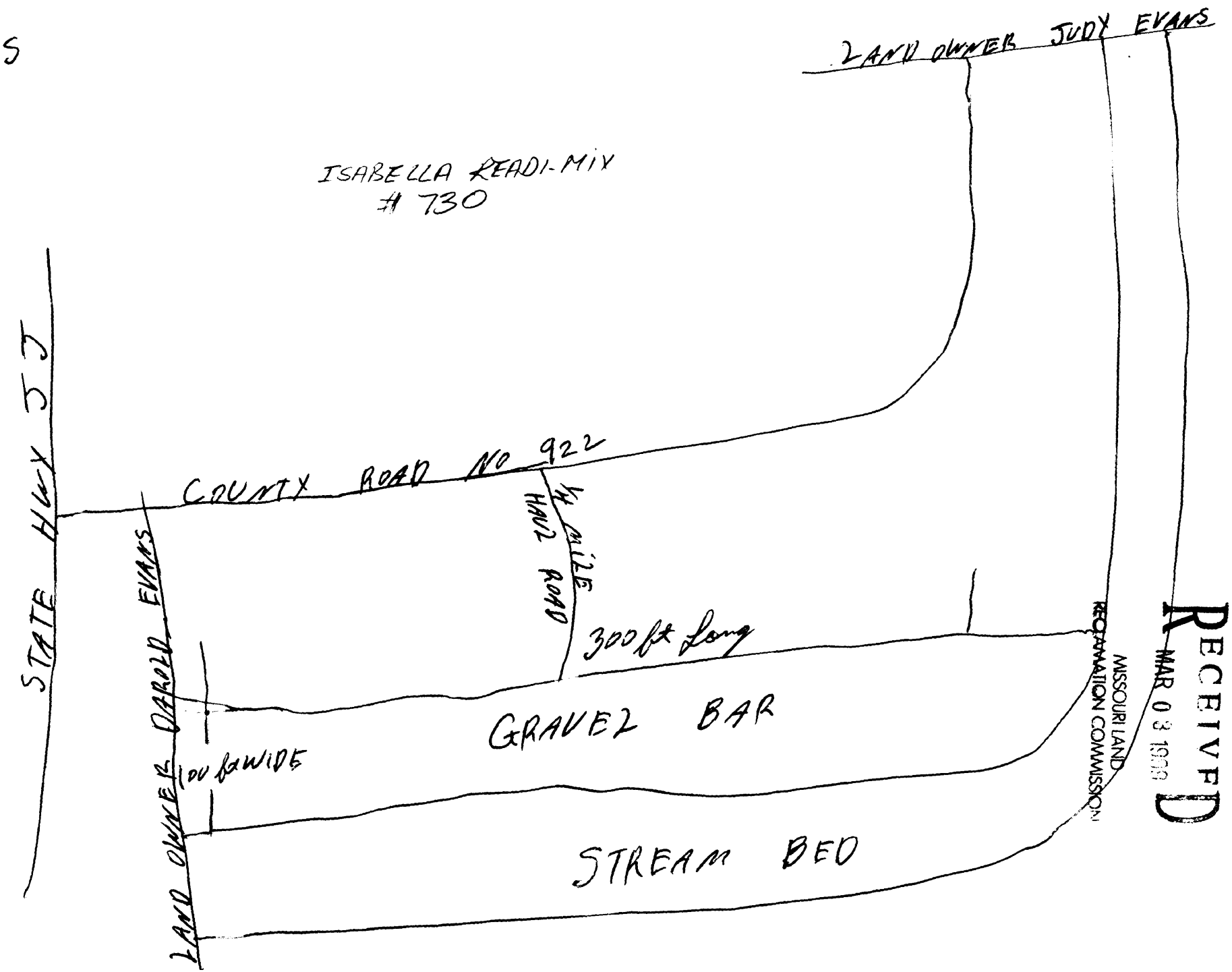

RECEIVED
MAR 03 1999
MISSOURI LAND RECLAMATION COMMISSION

SITE 2
1 ACRE

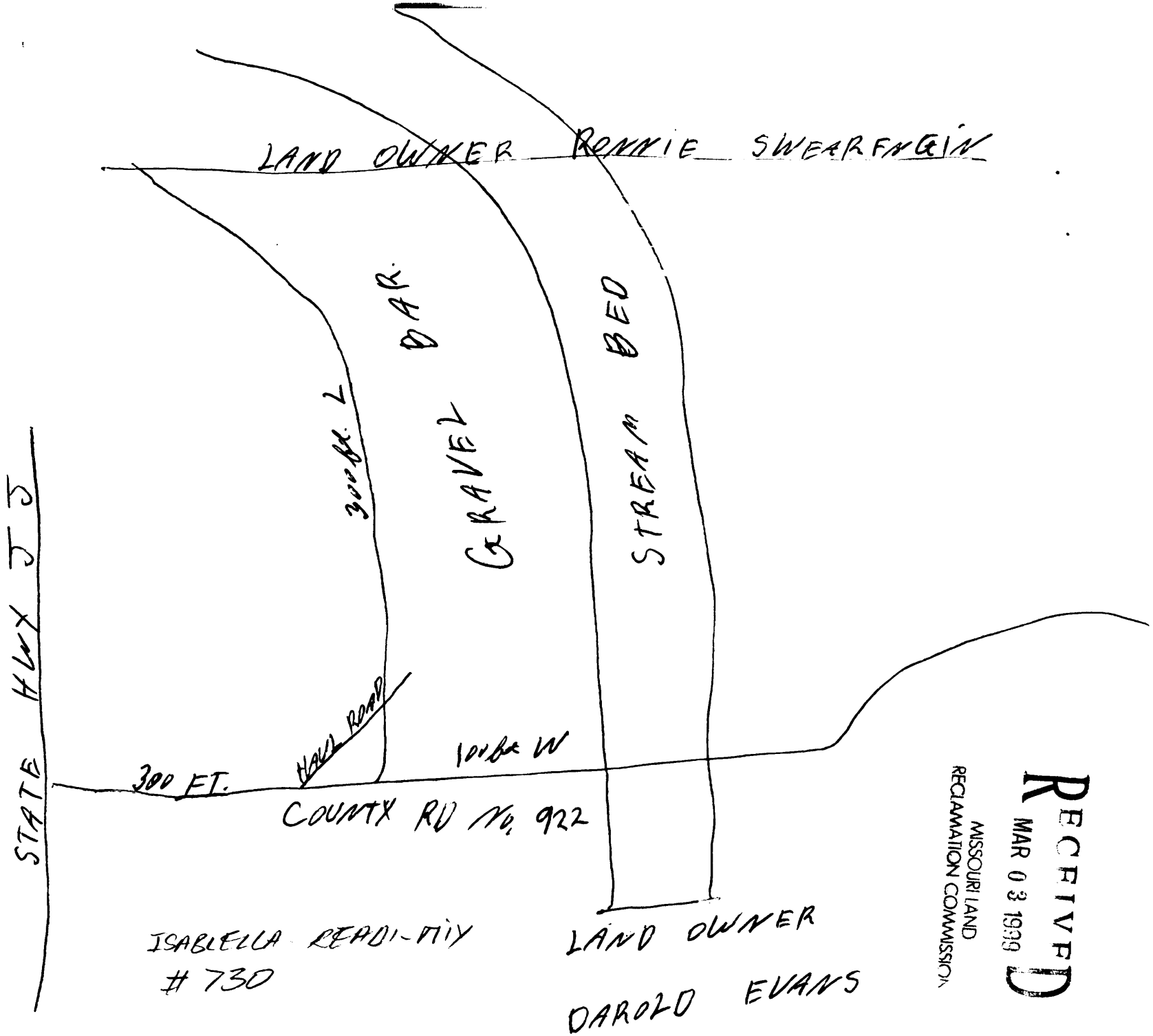

RECEIVED
MAR 03 1999
MISSOURI LAND
RECLAMATION COMMISSION

SITE 3

1 ACRE

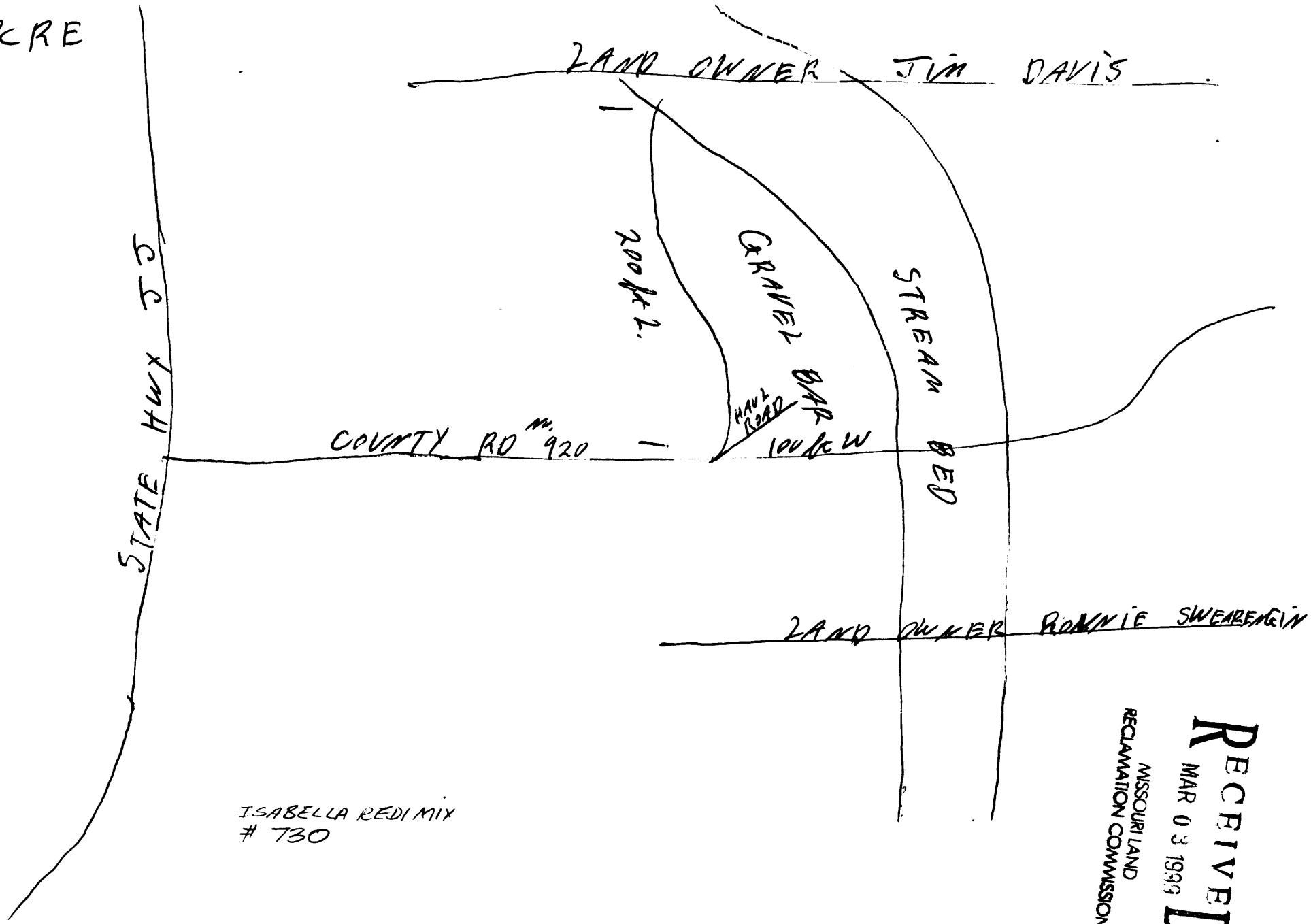

ISABELLA REDI MIX
730

RECEIVED
MAR 03 1999
MISSOURI LAND
RECLAMATION COMMISSION