LAND RECLAMATION COMMISSION

STATE OF MISSOURI
P.O. BOX 176
JEFFERSON CITY, MISSOURI 65102
573-751-4041

Permit To Engage in Surface Mining

LAND RECLAMATION COMMISSION

ISSUES TO

CAMPBELL EXCAVATION

Pursuant to "The Land Reclamation Act," RSMo. 2001, and on conformity with the statements In the application, a permit is hereby granted to engage in surface mining of sand & gravel in the state of Missouri. The extent of the Proposed mining operation(s) will be on four acres, more or less.

The locations of the operation(s) under this permit is/are as follows: Renewal

County	Section	Township	Range	Acres Renewed	Acres New	Total Acres	Site/Stream Name	Site Number
Phelps	04	39N	06W	4	0	4	Bourbeuse River #1	1813

This permit may be suspended or revoked upon violation of any or all of the conditions set forth in "The Land Reclamation Act," RSMo. 2001, or in such rules and regulations as are promulgated pursuant thereto by the Land Reclamation Commission.

IN WITNESS WHEREOF I have hereunto set my hand this 18th day of February 2004

DIRECTOR OF STAFF
Land Reclamation Commission

Permit No. 0870
Effective Date 02/13/2004
Expiration Date 02/14/2005

MO 780-1122 (6-95)

RECEIVED

JAN 2 6 2004

MISSOURI DEPARTMENT OF NATURAL RESOURCES
LAND RECLAMATION COMMISSION

PERMIT RENEWAL FOR INDUSTRIAL MINERAL MINES

MISSOURI LAND RECLAMATION COMMISSION
P.O. BOX 176
JEFFERSON CITY, MO 65102-0176

NAME OF CORPORATION, COMPANY, PARTNERSHIP OR INDIVIDUAL		DATE	
Dave Campbell Exc.		1-12-04	
ADDRESS: 23257 ST RT B	CITY: St. James	STATE: MO.	ZIP CODE: 65559
CONTACT PERSON: Dave Campbell		TELEPHONE NUMBER: 573-699-4268	

FEES: COMPLETE SECTION I OR SECTION II

SECTION I. Fees: Open pit operators and those mining more than 5,000 tons of sand and/or gravel:

1. To compute the site fee complete the information below:

SITE NAME OR NUMBER (add a separate sheet for additional sites)	Mark each month that the site will be operated during the permit year	For sites operated less than six months per permit year pay $150 For sites operated six months or more per permit year pay $300
1.	Jan, Feb, Mar, Apr, May, Jun, Jul, Aug, Sep, Oct, Nov, Dec	$
2.	Jan, Feb, Mar, Apr, May, Jun, Jul, Aug, Sep, Oct, Nov, Dec	$
3.	Jan, Feb, Mar, Apr, May, Jun, Jul, Aug, Sep, Oct, Nov, Dec	$
4.	Jan, Feb, Mar, Apr, May, Jun, Jul, Aug, Sep, Oct, Nov, Dec	$
5.	Jan, Feb, Mar, Apr, May, Jun, Jul, Aug, Sep, Oct, Nov, Dec	$
6.	Jan, Feb, Mar, Apr, May, Jun, Jul, Aug, Sep, Oct, Nov, Dec	$
7.	Jan, Feb, Mar, Apr, May, Jun, Jul, Aug, Sep, Oct, Nov, Dec	$
8.	Jan, Feb, Mar, Apr, May, Jun, Jul, Aug, Sep, Oct, Nov, Dec	$
9.	Jan, Feb, Mar, Apr, May, Jun, Jul, Aug, Sep, Oct, Nov, Dec	$
10.	Jan, Feb, Mar, Apr, May, Jun, Jul, Aug, Sep, Oct, Nov, Dec	$
TOTAL SITE FEE →		$

2. Acreage Fee $5 X _____ number of acres bonded ..... $

3. Annual Permit Fee ..... $ 500

4. Total Fee (Add totals from 1, 2 and 3) ..... $

NOTE: If Total Fee exceeds $2,500.00 then pay only ..... $ 2,500

SECTION II. FEES: Sand or gravel operators mining less than 5,000 tons per year:

1. Annual Permit Fee ..... $ 300

SIGNATURE OF APPLICANT	TITLE	DATE
David S Campbell	Operator	1-22-04

Appeared before me this _____ day of _____, 20 ____, _____
to me personally known, who executed the above as their free acts and deeds.

NOTARY PUBLIC EMBOSSER SEAL	STATE OF: Missouri	COUNTY (OR CITY OF ST. LOUIS): Phelps
	SUBSCRIBED AND SWORN BEFORE ME, THIS 22nd DAY OF January YEAR 2004	USE RUBBER STAMP IN CLEAR AREA BELOW.
	NOTARY PUBLIC SIGNATURE: Susan A Douglas — MY COMMISSION EXPIRES: 11-19-2004	SUSAN A DOUGLAS NOTARY PUBLIC STATE OF MISSOURI PHELPS COUNTY MY COMMISSION EXP. NOV. 19, 2004
	NOTARY PUBLIC NAME (TYPED OR PRINTED): Susan A Douglas	

FOR DEPARTMENT USE ONLY APPROVED BY	DATE APPROVED	PERMIT NUMBER	EXPIRATION DATE
[signature]	2-10-04	0870	2-14-05

MO 780-1780 (12-02)

Company Name	Address
Campbell Excavation	23257 Sta Rt. B St. James, MO 65559

Permit No.	Expiration Date	Operator	Phone No.
0870		Dave Campbell	573-699-4268

Location County S-T-R	2001				2002				2003				Com-modity	Remarks
	N	R	B	P	N	R	B	P	N	R	B	P		
Phelps S-4 T-39N R-06W	4			4		4		4		4		4	SG	Bourbeuse River site #1
	2004				2005				2006				~~SG~~	~~BOURBEUSE RIVER - SITE 1~~
PHELPS COUNTY S-4 T39N R6W		4		4									SG	BOURBEUSE RIVER SITE 1

LS = Limestone
CL = Clay
TS = Tar Sand
Ba = Barite

N= New acres added this year
R= Renewed acres from previous years
B= Bond released acres this year
P= Total permitted acres this year

10/23/90

MISSOURI DEPARTMENT OF [illegible]URAL RESOURCES
LAND RECLAMATION COMMISSION

SITE INFORMATION FORM

To be completed for each separate area of disturbance associated with mining operations.

SITE NAME OR NUMBER	PERMIT NUMBER
Bourbeuse River Site No. 1	0870 TT 1-19-01

COMPANY NAME
Campbell Excavation

COUNTY	1/4 SECTION	SECTION
[illegible]	NW	4

TOWNSHIP	RANGE	ACRES
39N	6W	4 TT 1-19-01

RIVER OR STREAM NAME (FOR IN-STREAM ACRES)
Bourbeuse River

MINERAL COMMODITY	ESTIMATED TONS/YEAR (FOR GRAVEL SITES)
Sand and Gravel	Less than 5000 tons per year

NAME OF LANDOWNER (ATTACH LIST IF MORE THAN ONE)
[illegible]

ADDRESS
23180 RI B

CITY	STATE	ZIP CODE
St James	MO	65[illegible]9

SOURCE OF RIGHT TO MINE (CHECK ONE):

- ☐ MINERAL DEED
- ☐ WARRANTY DEED
- ☐ OTHER (DESCRIBE): _____
- ☐ LEASE
- ☒ VERBAL AGREEMENT

DATE OF AGREEMENT: 01-03-01

MINERAL RIGHTS OWNER (ATTACH LIST IF MORE THAN ONE)
Same - [illegible]

ADDRESS

CITY	STATE	ZIP CODE

SOURCE OF RIGHT TO MINE (CHECK ONE):

- ☐ MINERAL DEED
- ☐ WARRANTY DEED
- ☐ OTHER (DESCRIBE): _____
- ☐ LEASE
- ☐ VERBAL AGREEMENT

DATE OF AGREEMENT:

NOTE: Each site must be shown on a map and be included in a public notice and an approved mine plan.

MO 780-1036 (12-91)

RECEIVED
JAN 1 7 2001
MISSOURI LAND RECLAMATION COMMISSION

MISSOURI DEPARTMENT OF NATURAL RESOURCES
LAND RECLAMATION COMMISSION

STREAM PROTECTION PLAN - 10 CSR 40-10.020(2)(D)3

(Required for in-stream sites, or as required by the Director)

TYPE OF PLAN (CHECK ONE): ☐ SHORT TERM, FOR ONE PERMIT YEAR
☒ LONG TERM, FOR PERIOD THROUGH DATE:

Company Name: Campbell Excavation

DESCRIPTION OF STREAM CONDITION PRIOR TO LAND RECLAMATION COMMISSION PERMITTING (BY APPLICANT OR PRIOR OPERATOR), INCLUDING BANK CONDITION, BANK VEGETATION AND WATER QUALITY.

The area to be mined involves a four acre stretch of Bourbeuse River west of State Hwy B (See Map A). This section of the river is bordered by agricultural operations (cropland and pasture). A narrow width of trees borders each side of the river. The banks are steep, but well vegetated. Water quality in river is good to excellent.

DESCRIBE METHODS USED TO REDUCE DAMAGE TO STREAM BANKS, SUCH AS PROTECTING BANK VEGETATION, IF APPLICABLE.

Excavations between the river banks will be managed such that water flow is not redirected toward the river banks. A twenty-five-foot width of gravel will be left undisturbed between the operation and riverbank vegetation.

DESCRIBE METHODS USED TO REDUCE DAMAGE TO STREAM ENVIRONMENTS, SUCH AS KEEPING ACTIVE MINING OPERATIONS ON GRAVEL BARS, RATHER THAN IN FLOWING WATER, AND KEEPING HAUL ROADS AWAY FROM FLOWING WATER, IF APPLICABLE.

Gravel removal will be restricted to the exposed portions of gravel (gravel bars). We will shave the tops of the gravel bars to a depth no deeper than the normal water level. This will avoid causing erosion of the riverbank and channel at the mining site and upstream (headcutting). Although we must cross the river to access the gravel bar, we will always cross the river at the same place.

Permit No. 870 Site Name &/or NO. #1

Campbell Excavation "Locator Map"

prep 01-19-01 by Tim Thorn and Dave Campbell (telephone)

Phelps-County S-4, T-39N, R-06W

- [redacted] location of mine-in-stream site #1

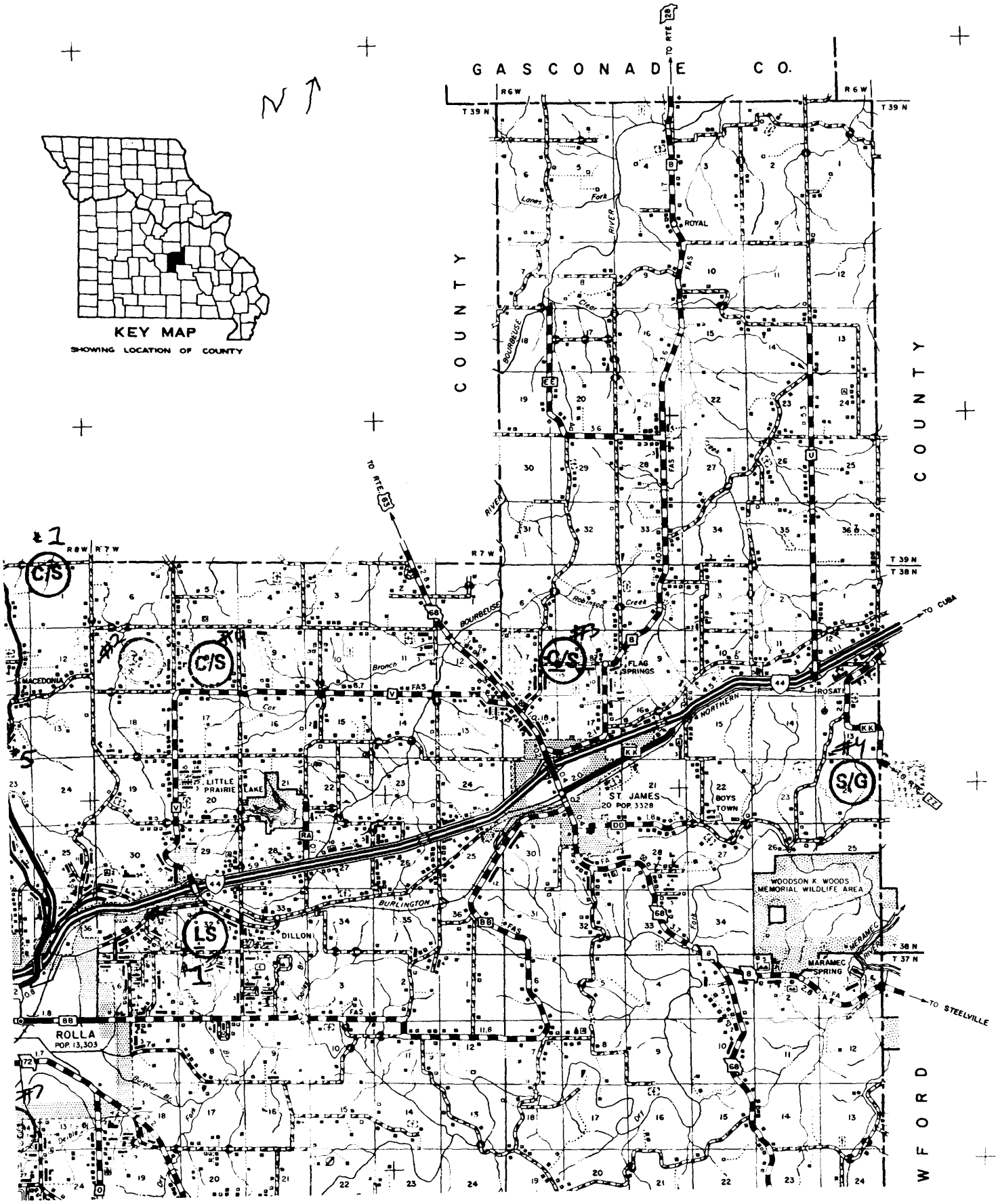

Phelps Co S-4-T.39N. - R.6W.

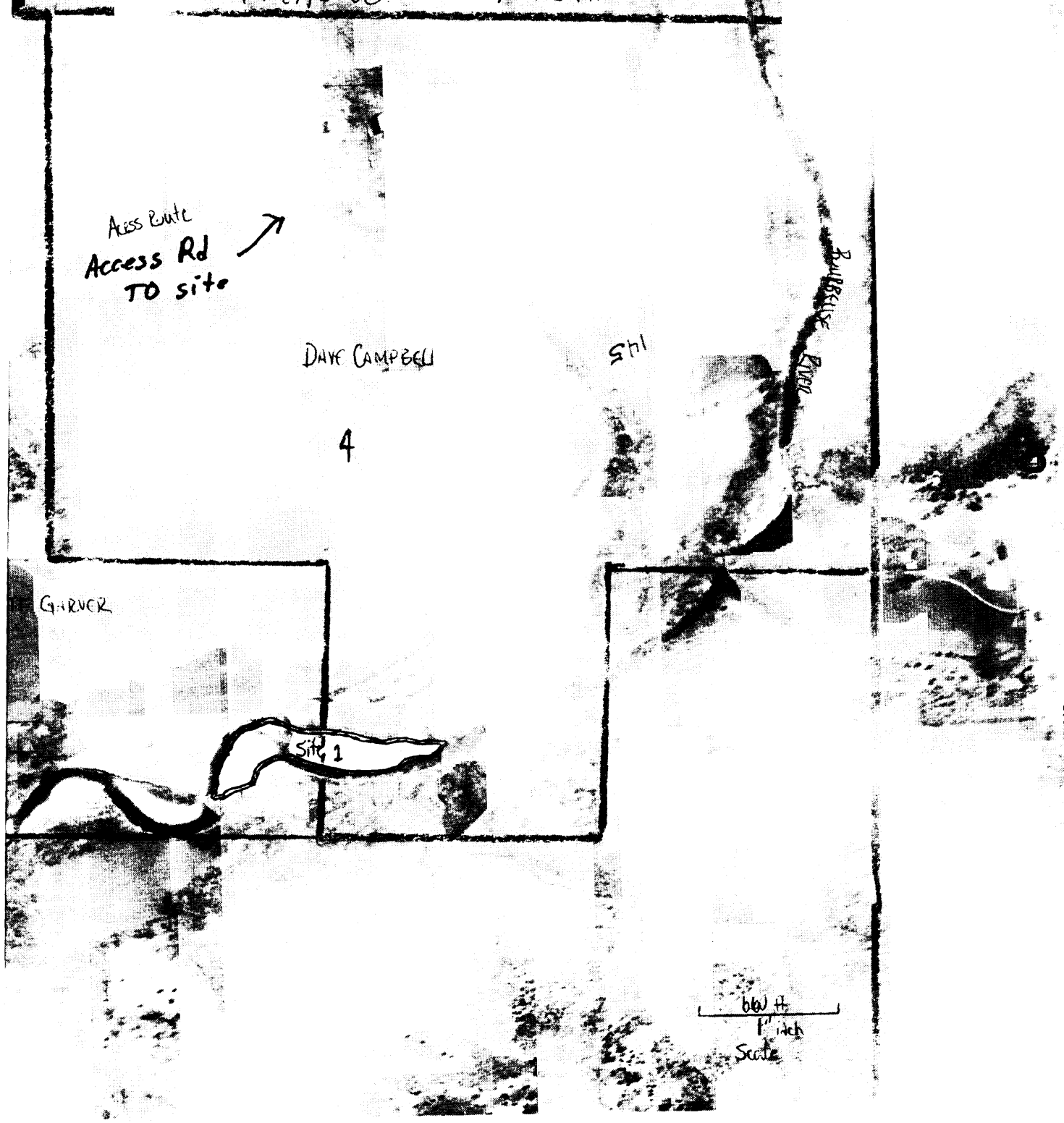

RECEIVED
JAN 1 001
MISSOURI LAND
RECLAMATION



RECEIVED
JAN 1 1981
MISSOURI RECLAMATION COMMISSION