LAND RECLAMATION COMMISSION

STATE OF MISSOURI
P.O. BOX 176
JEFFERSON CITY, MISSOURI 65102
573-751-4041

Permit To Engage in Surface Mining

LAND RECLAMATION COMMISSION

ISSUES TO
NEMO SAND & GRAVEL QUARRY

Pursuant to "The Land Reclamation Act," RSMo, 2001, and on conformity with the statements In the application, a permit is hereby granted to engage in surface mining of limestone in the state of Missouri. The extent of the Proposed mining operation(s) will be on 16 acres, more or less.

The locations of the operation(s) under this permit is/are as follows: Renewal

County	Section	Township	Range	Acres Renewed	Acres New	Total Acres	Site/Stream Name	Site Number
Hickory	17	36N	21W	8	0	8	Expansion – Site #1	0402
Dallas	04	32N	20W	8	0	8	Amendment – Site #2B	1882

This permit may be suspended or revoked upon violation of any or all of the conditions set forth in "The Land Reclamation Act," RSMo. 2001, or in such rules and regulations as are promulgated pursuant thereto by the Land Reclamation Commission.

IN WITNESS WHEREOF I have hereunto set my hand this 28th day of July 2004

DIRECTOR OF STAFF
Land Reclamation Commission

Permit No. 0346
Effective Date 07/29/2004
Expiration Date 07/28/2005

MO 780-1122 (6-95)

RECEIVED

JUN 1 6 2004

MISSOURI LAND RECLAMATION COMMISSION

MISSOURI DEPARTMENT OF NATURAL RESOURCES
LAND RECLAMATION COMMISSION

PERMIT RENEWAL FOR INDUSTRIAL MINERAL MINES

P.O. BOX 176
JEFFERSON CITY, MO 65102-0176

NAME OF CORPORATION, COMPANY, PARTNERSHIP OR INDIVIDUAL		DATE	
NEMO SAND & GRAVEL QUARRY		6-10-04	
ADDRESS: RT # 2 BOX 2471	CITY: HERMITAGE	STATE: MO	ZIP CODE: 65668
CONTACT PERSON: JERROL BENEDICT		TELEPHONE NUMBER: 417-993-5373	

FEES: COMPLETE SECTION I OR SECTION II

SECTION I. Fees: Open pit operators and those mining more than 5,000 tons of sand and/or gravel:

1. To compute the site fee complete the information below:

SITE NAME OR NUMBER (add a separate sheet for additional sites)	Mark each month that the site will be operated during the permit year	For sites operated less than six months per permit year pay $150. For sites operated six months or more per permit year pay $300
1. NEMO QUARRY # 346	Jan, Feb, Mar, Apr, May, Jun, Jul, Aug, Sep, Oct, Nov, Dec	$ 40.00
2. 346 A1	Jan, Feb, Mar, Apr, May, Jun, Jul, Aug, Sep, Oct, Nov, Dec	$ 40.00
3.	Jan, Feb, Mar, Apr, May, Jun, Jul, Aug, Sep, Oct, Nov, Dec	$
4.	Jan, Feb, Mar, Apr, May, Jun, Jul, Aug, Sep, Oct, Nov, Dec	$
5.	Jan, Feb, Mar, Apr, May, Jun, Jul, Aug, Sep, Oct, Nov, Dec	$
6.	Jan, Feb, Mar, Apr, May, Jun, Jul, Aug, Sep, Oct, Nov, Dec	$
7.	Jan, Feb, Mar, Apr, May, Jun, Jul, Aug, Sep, Oct, Nov, Dec	$
8.	Jan, Feb, Mar, Apr, May, Jun, Jul, Aug, Sep, Oct, Nov, Dec	$
9.	Jan, Feb, Mar, Apr, May, Jun, Jul, Aug, Sep, Oct, Nov, Dec	$
10.	Jan, Feb, Mar, Apr, May, Jun, Jul, Aug, Sep, Oct, Nov, Dec	$
TOTAL SITE FEE →		$ 80.00

2. Acreage Fee $5 X 16 **number of acres bonded** ..... $ 80.00

3. Annual Permit Fee ..... $ 500

4. Total Fee (Add totals from 1, 2 and 3) ..... $ 660.00

NOTE: If Total Fee exceeds $2,500.00 then pay only ..... $ 2,500

SECTION II. FEES: Sand or gravel operators mining less than 5,000 tons per year:

1. Annual Permit Fee ..... $ 300

SIGNATURE OF APPLICANT	TITLE	DATE
Jerrol Benedict	owner	6/11/04

Appeared before me this 11 day of June, 2004. JERROL BENEDICT to me personally known, who executed the above as their free acts and deeds.

NOTARY PUBLIC EMBOSSER SEAL	STATE OF	COUNTY (OR CITY OF ST. LOUIS)
	Missouri	Hickory
SHARON K. TERRY Hickory County My Commission Expires April 10, 2007	SUBSCRIBED AND SWORN BEFORE ME, THIS 11 DAY OF June YEAR 2004	USE RUBBER STAMP IN CLEAR AREA BELOW.
	NOTARY PUBLIC SIGNATURE: SHARON K. TERRY	MY COMMISSION EXPIRES: 4/10/07
	NOTARY PUBLIC NAME (TYPED OR PRINTED): SHARON K. TERRY	SHARON K. TERRY Hickory County My Commission Expires April 10, 2007

FOR DEPARTMENT USE ONLY APPROVED BY	DATE APPROVED	PERMIT NUMBER	EXPIRATION DATE
	7/19/04	0346	7/28/2005

MO 780-1780 (12-02)

MISSOURI DEPARTMENT OF NATURAL RESOURCES
LAND RECLAMATION COMMISSION
SITE INFORMATION FORM

RECEIVED
OCT 2 9 2003
MISSOURI DEPARTMENT OF NATURAL RESOURCES
RECLAMATION COMMISSION

To be completed for each separate area of disturbance associated with mining operations.

SITE NAME OR NUMBER	PERMIT NUMBER
NEMO SAND + GRAVEL #1	346

COMPANY NAME: NEMO SAND + GRAVEL QUARRY

COUNTY	1/4 SECTION	SECTION
HICKORY	[redacted]	17

TOWNSHIP	RANGE	ACRES
36 N	[redacted] 21 W	49

RIVER OR STREAM NAME (FOR IN-STREAM ACRES):

MINERAL COMMODITY	ESTIMATED TONS/YEAR (FOR GRAVEL SITES)
LIME STONE	

NAME OF LANDOWNER (ATTACH LIST IF MORE THAN ONE): JERROL BENEDICT

ADDRESS: RT #2 BOX 2471

CITY	STATE	ZIP CODE
HERMITAGE	MO	65668

SOURCE OF RIGHT TO MINE (CHECK ONE):

- ☐ MINERAL DEED
- ☑ WARRANTY DEED
- ☐ OTHER (DESCRIBE):
- ☐ LEASE
- ☐ VERBAL AGREEMENT

DATE OF AGREEMENT:

MINERAL RIGHTS OWNER (ATTACH LIST IF MORE THAN ONE): Same as above

ADDRESS:

CITY	STATE	ZIP CODE

SOURCE OF RIGHT TO MINE (CHECK ONE):

- ☐ MINERAL DEED
- ☐ WARRANTY DEED
- ☐ OTHER (DESCRIBE):
- ☐ LEASE
- ☐ VERBAL AGREEMENT

DATE OF AGREEMENT:

NOTE: Each site must be shown on a map and be included in a public notice and an approved mine plan.

MO 780-1036 (11-00)

MISSOURI DEPARTMENT OF NATURAL RESOURCES
LAND RECLAMATION COMMISSION
MINE PLAN

RECEIVED
JUN - 1 99
MISSOURI LAND RECLAMATION COMMISSION

P.O. BOX 176
JEFFERSON CITY, MO 65102

TYPE OF PLAN (CHECK ONE):
☐ SHORT TERM, FOR ONE PERMIT YEAR
☒ LONG TERM, FOR PERIOD THROUGH DATE: 1999 ~~2025~~ 2075

COMPANY NAME NEMOSADD + Gravel Quarry

DESCRIPTION OF SITE PRIOR TO LAND RECLAMATION COMMISSION PERMITTING (BY APPLICANT OR PRIOR OPERATOR), INCLUDING SOIL, VEGETATION AND TOPOGRAPHY.

Rock Slope covered with few trees
approx. 0-2 inch of Dirt + Loose Rock

OPERATION PLAN - 10 CSR 40-10.020(2)(D)1.

A. TOPSOIL

AVERAGE DEPTH OF TOPSOIL, PRIOR TO LAND RECLAMATION COMMISSION PERMITTING
No topsoil over rock BG 7/27/99 ← 0-2 INCHES

IS TOPSOIL TO BE SOLD OR DISCARDED OFFSITE?
☐ YES OR ☒ NO

DESCRIBE METHODS AND EQUIPMENT USED FOR TOPSOIL REMOVAL

Loader to load Trucks to Haul

DESCRIBE METHODS AND EQUIPMENT USED FOR TOPSOIL STORAGE AND PROTECTION

~~Dirt hauled to South and Stock piled~~

* ~~Seeded with Fescue~~.

NO TOPSOIL WILL BE STORED.
THE SITE WILL BE A 100% DISTURBANCE
USE AREA.

J.B. 2-19-04

MO 780-1307 (12-91)

PERMIT NO. STPR NO. +/or NAME

B. SPOIL

ESCRIBE METHODS AND LOCATION OF SPOIL PLACEMENT AND DISPOSAL

RECEIVED
JUN - 1 1999
MISSOURI LAND
RECLAMATION COMMISSION

There is no Spoil Generated
& Rock is 0-2" Below surface

C. ACID MATERIALS

DESCRIBE METHODS AND EQUIPMENT USED FOR HANDLING ACID MATERIALS (IF NONE IS ANTICIPATED, WRITE "NONE" BELOW)

NONE

D. PIT INFORMATION (GIVE ALL DIMENSIONS IN FEET)

DESCRIBE LOCATION AND ORIENTATION OF PIT, IF NOT CLEAR ON SITE MAPS

YES	NO	
☐	☒	Will any excavation be at or within fifty feet (50') of the right-of-way of any public road?
☐	☒	Will any highwall consisting of unconsolidated materials be left within fifty feet of the right-of-way of any public road? (NOTE: For unconsolidated materials left in place, a slope of no more than forty degrees may start near the right of way, and in no case may the excavation be closer to the right of way than fifty feet or twenty-five feet plus one and one-half (1-½) times the depth of unconsolidated material, whichever is greater, unless a variance is granted by the Commission.)
☐	☒	Will any excavation start at or within fifty feet (50') of any property line? (NOTE: If the answer is "yes", a safety barrier may be needed.)

RECEIVED
JUN - 1 19
MISSOURI LAND
RECLAMATION COMMIS

RECLAMATION PLAN - 10 CSR 40-10.020(2)(D)2.

A. REVEGETATION (Attach additional sheets, if needed)

REVEGETATION MIX #1	PURPOSE OR LAND USE	B. SEEDING OR PLANTING TIME
NONE	Industrial use	

DESCRIBE METHODS AND EQUIPMENT TO BE USED FOR SEEDING OR PLANTING

NONE

Lime and fertilizer will be applied according to recommendations made, based on an analysis of soil texture and nutrients. Mulch will be applied to all slopes exceeding 5:1.

SEEDED SPECIES	POUNDS/ACRE	TREE OR SHRUB SPECIES	STEMS/ACRE
NONE	NONE	NONE	NONE

REVEGETATION MIX #2	PURPOSE OR LAND USE	B. SEEDING OR PLANTING TIME

DESCRIBE METHODS AND EQUIPMENT TO BE USED FOR SEEDING OR PLANTING

Lime and fertilizer will be applied according to recommendations made, based on an analysis of soil texture and nutrients. Mulch will be applied to all slopes exceeding 5:1.

SEEDED SPECIES	POUNDS/ACRE	TREE OR SHRUB SPECIES	STEMS/ACRE

ATTACH ADDITIONAL SHEETS FOR ADDITIONAL SEED MIXES.

B. GRADING

DESCRIBE PROPOSED RECLAIMED TOPOGRAPHY, INCLUDING SLOPES

RECEIVED
JUN - 1 1999
MISSOURI LAND RECLAMATION COMMISSION

Entire Quarry solid Rock floor

C. DESCRIBE THE GENERAL SEQUENCE AND TIMING OF THE FOLLOWING ACTIVITIES

GRADING

No Overburden on site
No Grading necessary

REPLACEMENT OF TOPSOIL

Top soil is being saved
but will not be used to cover industrial floor

REVEGETATION

Overburden, if any will be sloped to a 3 to 1 slope
and seeded with fescue, bahiagrass ON UPPER
RIM OF HIGHWALL f.B

AVERAGE DEPTH OF REPLACED TOPSOIL (INCHES) 0"

D. USE OF LAND WHEN RECLAIMED

Estimate acreage of each land use below, after reclamation	ESTIMATED ACRES:
Wildlife (forest or other habitat with livestock excluded)	
Agricultural (pasture, cropland, and horticultural)	
Development (residential, industrial, and recreational)	49 acres f.B
Water impoundments (for wildlife, agricultural, or development)	

RECEIVED

OCT 2 9 2003

MISSOURI LAND
RECLAMATION COMMISSION

By my signature, I attest to the following:

1. All statements made on this Mine Plan Form are correct, complete and true, to the best of my knowledge.

2. I or the company I am authorized to represent intend(s) to mine in accordance with this Mine Plan Form, and in accordance with the Missouri Land Reclamation Act, Sections 444.760 through 444.790, RSMo 2001, and all rules, regulations, orders, decisions and permits of the Missouri Land Reclamation Commission pertaining to my company's surface mining operations.

3. I have obtained the approval of all landowner's (for all lease agreements made after August 28, 1990 on leased land) for all proposed post-mining land uses.

4. I have obtained the approval of all landowner's, (for all lease agreements made after August 28, 1990 on leased land) for all proposed seed mixtures.

5. I have a valid agreement with all landowners which gives me the right to grant access to the Director of the Missouri Land Reclamation Commission and authorized representatives, and I grant such access, and further where I have no such right, I have attached signed affidavits from the landowners, granting such access.

SIGNATURE OF APPLICANT	TITLE	DATE
Kenneth Benedict	Owner	10/27/03

NOTARY PUBLIC EMBOSSER	STATE	COUNTY (OR CITY OF ST. LOUIS)
NOT VALID UNLESS NOTARIZED	Missouri	Polk
	SUBSCRIBED AND SWORN BEFORE ME, THIS 27th DAY OF October YEAR 2003	USE RUBBER STAMP IN CLEAR AREA BELOW.
	NOTARY PUBLIC SIGNATURE: Loeta F Choate — MY COMMISSION EXPIRES 2/20/04	LOETA F CHOATE Notary Public · Notary Seal STATE OF MISSOURI Polk County My Commission Expires Feb. 20, 2004
	NOTARY PUBLIC NAME (TYPED OR PRINTED): Loeta F Choate	

FOR DEPARTMENT USE ONLY

APPROVED BY	DATE APPROVED	PERMIT NUMBER
Michael J Mueller	2-19-04	0346
PERMIT NO. 0346	SITE NUMBER/NAME 0402 - Site #1	

HERMITAGE

CONTOUR INTERVAL 5 METERS
CONTROL ELEVATIONS SHOWN TO THE NEAREST 0.1 METER
OTHER ELEVATIONS SHOWN TO THE NEAREST METER

To convert meters to feet multiply by 3.2808
To convert feet to meters multiply by .3048

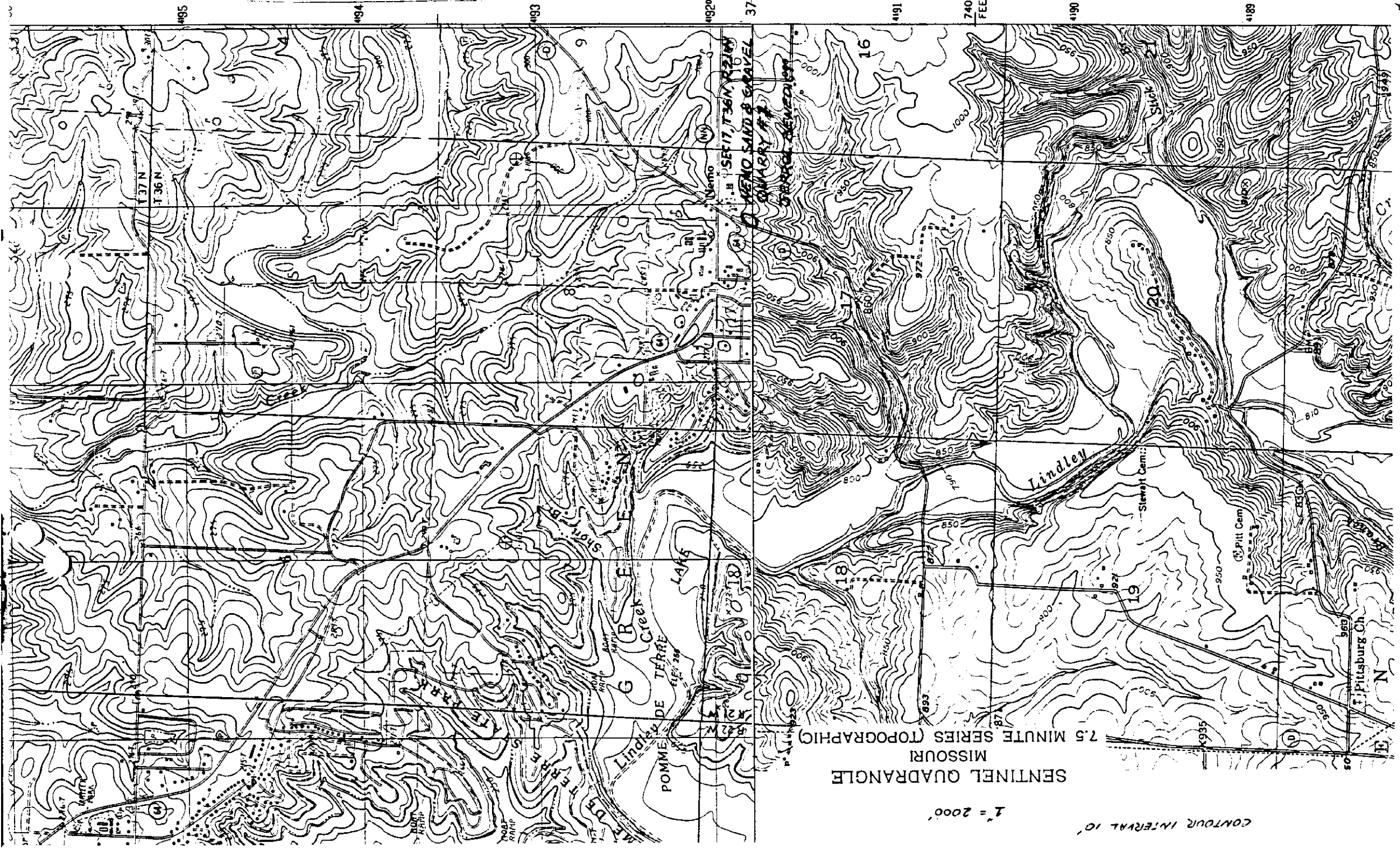

Location Map #1

PREPARED BY BRIAN HICKS FOR NEMO SAND & GRAVEL JULY 1, 1997

SENTINEL QUADRANGLE
MISSOURI
7.5 MINUTE SERIES (TOPOGRAPHIC)

CONTOUR INTERVAL 10'
1" = 2000'

AERO-METRIC ENG. INC.
SHEBOYGAN WISCONSIN

HICKORY COUNTY, MISSOURI

NE 1/4 S17 T36N R21W

Scale 1" = 100'

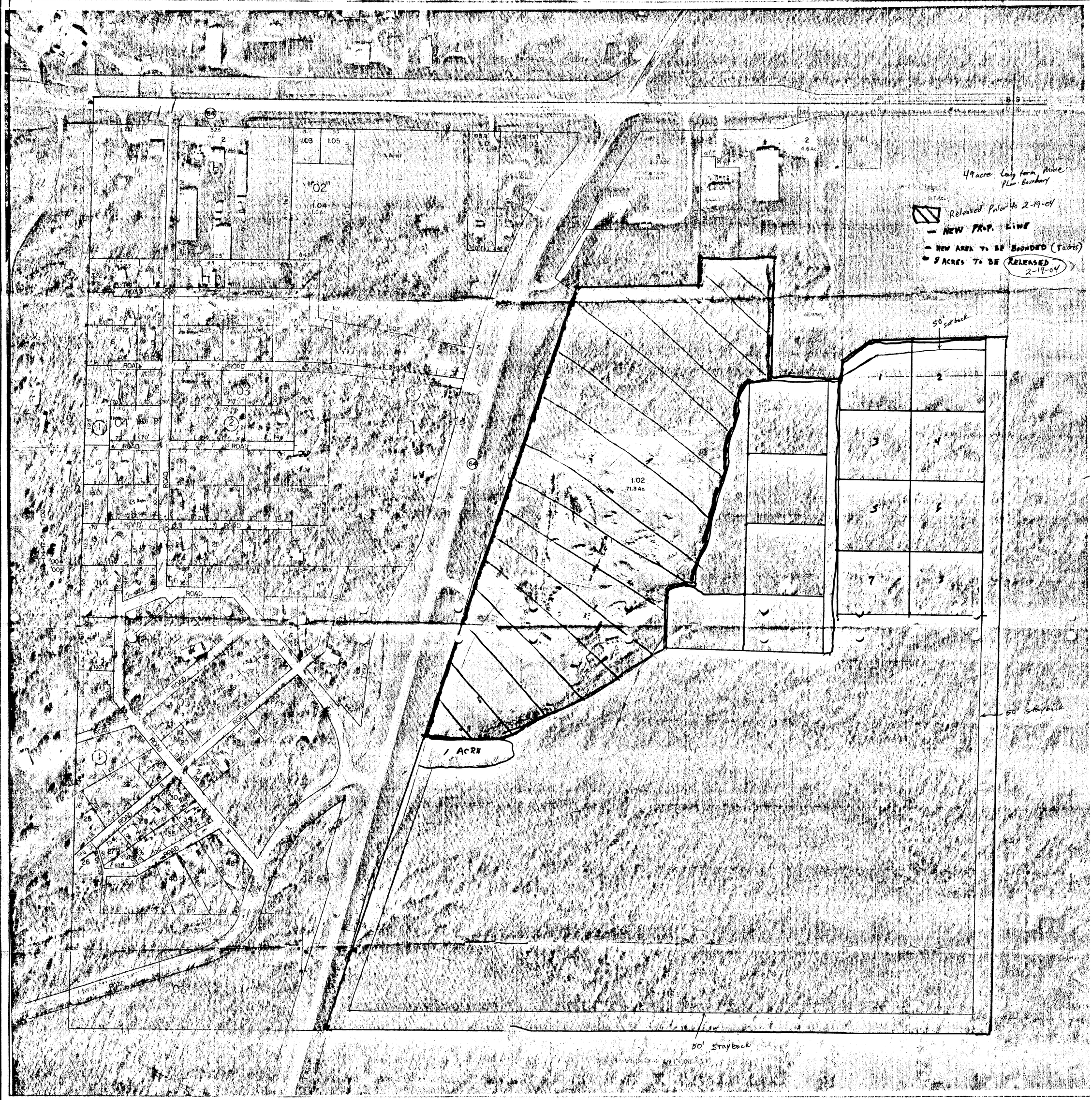

OWNERSHIP MAP
HICKORY COUNTY, MISSOURI
PREPARED UNDER THE DIRECTION OF
STATE TAX COMMISSION OF MISSOURI
AND
HICKORY COUNTY TAX ASSESSOR
PREPARED BY
MISSOURI LAND SURVEY CO
109 N. MONROE, VERSAILLES, MO 65084
REVISIONS

DATE	BY	CHANGES OR ADDITIONS
1994		

SUBDIVISION INDEX

SUBD. NO.	SUBDIVISION NAME	BOOK	
1	STARLIGHT LANE SUBDIVISION	1	
2	STARLIGHT LANE SUBDIVISION TRACT A	1	264
3	LINDLEY COVE	1	15

THIS PROPERTY OWNERSHIP MAP IS FOR TAX PURPOSES ONLY. IT IS NOT INTENDED FOR CONVEYANCES.

LEGEND

STATE LINE		AREA FROM DEED	5 AC
COUNTY LINE		AREA CALCULATED	0.5 AC
CORPORATION		DIMENSION FROM DEED	6.5
DISTRICT LINE		DIMENSION (CALCULATED)	66 (s)
R.W. LINES		SUBDIVISION LOT NUMBER	23
SECTION LINE		PARCEL NUMBER	45
PROPERTY LINE		WATER	
ORIGINAL LOT LINE		INTERSTATE HIGHWAY	35
LANE HOOK		U.S. HIGHWAY	50
ORIGINAL BLOCK NO.	2	STATE HIGHWAY	3
ORIGINAL BLK. LIMIT	2 3	COUNTY HIGHWAY	33
MAP BLOCK NO.	003	ROADS, STREETS, CHURCHES, ETC. BY NAME	2
MAP BLOCK LIMIT (WHERE APPLICABLE)	003 / 004	SECTION CORNERS	11 12

TOWNSHIP LOCATOR

MAP SHEET INDEX

6	5	4	3	2	1
3		2			12
18	17	16	15	14	13
4		5		6	
19	20	21	22	23	24
30	29	28	27	26	25
9		8		7	
31	32	33	34	35	36

NOTE SITE IS 100% INDUSTRIAL AS A POST MINING LAND USE 2-19-04

1/4 SECTION INDEX

SEC NE1/4 17 TWP 36 RNG. 21

MAP NO. 68-09-04-17-1

SCALE
DATE OF MAP
DATE OF PHOTOGRAPHY
AERIAL PHOTO NO. 4-267

N

NEMO S+G
Site #1
2/19/04
Jerry Benedict

MISSOURI DEPARTMENT OF NATURAL RESOURCES
LAND RECLAMATION COMMISSION
SITE INFORMATION FORM

RECEIVED
JUN 25 2001
MISSOURI LAND RECLAMATION COMMISSION

To be completed for each separate area of disturbance associated with mining operations.

SITE NAME OR NUMBER: #28 - BUFFALO	PERMIT NUMBER: 0346
COMPANY NAME: NEMO SAND & GRAVEL NEMO QUARRY	
COUNTY: DALLAS	1/4 SECTION: ~~NE~~
SECTION: 4	
TOWNSHIP: 32	RANGE: 20
ACRES: ~~40a~~ 43ac	
RIVER OR STREAM NAME (FOR IN-STREAM ACRES): NA	
MINERAL COMMODITY: LIME STONE	ESTIMATED TONS/YEAR (FOR GRAVEL SITES): NA

NAME OF LANDOWNER (ATTACH LIST IF MORE THAN ONE): RANDY PRESTHUS 417-345-6211

ADDRESS: RT #3 Box 381A.

CITY	STATE	ZIP CODE
BUFFALO	MO	65622

SOURCE OF RIGHT TO MINE (CHECK ONE):

- ☐ MINERAL DEED
- ☐ WARRANTY DEED
- ☑ OTHER (DESCRIBE): Written agreement
- ☐ LEASE
- ☑ VERBAL AGREEMENT

DATE OF AGREEMENT: June 10, 2001

MINERAL RIGHTS OWNER (ATTACH LIST IF MORE THAN ONE): SAME AS ABOVE

ADDRESS:

CITY	STATE	ZIP CODE

SOURCE OF RIGHT TO MINE (CHECK ONE):

- ☐ MINERAL DEED
- ☐ WARRANTY DEED
- ☐ OTHER (DESCRIBE):
- ☐ LEASE
- ☐ VERBAL AGREEMENT

DATE OF AGREEMENT:

NOTE: Each site must be shown on a map and be included in a public notice and an approved mine plan.

MO 780-1036 (12-91)

MISSOURI DEPARTMENT OF NATURAL RESOURCES
LAND RECLAMATION COMMISSION
MINE PLAN

RECEIVED
OCT 2 0 2003
MISSOURI LAND
~~RECLAMATION COMMISSION~~

P.O. BOX 176
JEFFERSON CITY, MO 65102-0176

TYPE OF PLAN (CHECK ONE):
☐ SHORT TERM, FOR ONE PERMIT YEAR
☑ LONG TERM, FOR PERIOD THROUGH DATE:

COMPANY NAME NEMO SAND + Gravel #2B (BUFFALO)

DESCRIPTION OF SITE PRIOR TO LAND RECLAMATION COMMISSION PERMITTING (BY APPLICANT OR PRIOR OPERATOR), INCLUDING SOIL, VEGETATION AND TOPOGRAPHY.

Brushy trees very little topsoil or overburden
Hilly slopes

OPERATION PLAN - 10 CSR 40-10.020(2)(D)1.

A. TOPSOIL

AVERAGE DEPTH OF TOSPOIL, PRIOR TO LAND RECLAMATION COMMISSION PERMITTING 0 INCHES

IS TOPSOIL TO BE SOLD OR DISCARDED OFFSITE? ☑ YES OR ☐ NO

DESCRIBE METHODS AND EQUIPMENT USED FOR TOPSOIL REMOVAL

Rubber tired Loader
Dump truck

DESCRIBE METHODS AND EQUIPMENT USED FOR TOPSOIL STOARGE AND PROTECTION

SAME

PERMIT NO. C346 SITE NO +/OR NAME NEMO # 2B

B. SPOIL

DESCRIBE METHODS AND LOCATION OF SPOIL PLACEMENT AND DISPOSAL

West side of Quarry. All spoil to be sold and hauled off site.

A.R.

RECEIVED
OCT 2 0 2003
MISSOURI LAND
RECLAMATION COMMISSION

C. ACID MATERIALS

DESCRIBE METHODS AND EQUIPMENT USED FOR HANDLING ACID MATERIALS (IF NONE IS ANTICIPATED, WRITE "NONE" BELOW)

NONE

D. PIT INFORMATION (GIVE ALL DIMENSIONS IN FEET)

DESCRIBE LOCATION AND OREINTATION OF PIT, IF NOT CLEAR ON SITE MAPS

ON MAP

YES	NO	
☐	☑	Will any excavation be at or within fifty feet (50') of the right-of-way of any public road?
☐	☑	Will any highwall consisting of unconsolidated materials be left within fifty feet of the right-of-way of any public road? (NOTE: For unconsolidated materials left in place, a slope of no more than forty degrees may start near the right-of-way, and in no case may the excavation be closer to the right-of-way than fifty feet or twenty-five feet plus one and one-half (1 ½) times the depth of unconsolidated material, whichever is greater, unless a variance is granted by the Commission.)
☐	☑	Will any excavation start at or within fifty feet (50') of any property line? (NOTE: If the answer is "YES", a safety barrier may be needed.)

RECEIVED

OCT 2 0 2003

MISSOURI LAND RECLAMATION COMMISSION

A. RECLAMATION PLAN - 10 CSR 40-10.020(2)(D)2.

REVEGETATION (Attach additonal sheets, if needed)

REVEGETATION MIX #1	PURPOSE OR LAND USE	SEEDING OR PLANTING TIME
	INDUSTRIAL	DOES NOT APPLY

DESCRIBE METHODS AND EQUIPMENT TO BE USED FOR SEEDING OR PLANTING

NONE

Lime and fertilizer will be applied according to recommendations based upon soil test analyses from a qualified soils lab. Mulch will be applied to all slopes exceeding 5:1.

SEEDED SPECIES	POUNDS / ACRE	TREE OR SHRUB SPECIES	STEMS / ACRE
NONE	NONE	NONE	NONE

REVEGETATION MIX #2	PUP(	SEEDING OR PLANTING TIME

DESCRIBE METHODS AND EQUIPMENT TO BE USED FOR SEEDING OR PLANTING

NONE

Lime and fertilizer will be applied according to recommendations based upon soil test analyses from a qualified soils lab. Mulch will be applied to all slopes exceeding 5:1.

SEEDED SPECIES	POUNDS / ACRE	TREE OR SHRUB SPECIES	STEMS / ACRE
NONE	NONE	NONE	NONE

ATTACH ADDITIONAL SHEETS FOR ADDITONAL SEED MIXES.

RECEIVED

OCT 2 0 2003

MISSOURI LAND
RECLAMATION COMMISSION

B. GRADING

DESCRIBE PROPOSED RECLAIMED TOPOGRAPHY, INCLUDING SLOPES

QUARRIED OUT LEVEL

HIGH WALLS BARRICADED

C. DESCRIBE THE GENERAL SEQUENCE AND TIMING OF THE FOLLOWING ACTIVITIES

GRADING

DOES NOT APPLY

REPLACEMENT OF TOPSOIL

~~DOES NOT APPLY~~.
Operator is aware that enough soil (~~top~~ 12") will be salvaged and used to reclaim top rim of highwall.
J. B. 2-19-04

REVEGETATION

DOES NOT APPLY

AVERAGE DEPTH OF REPLACED TOPSOIL (INCHES)

NA

D. USE OF LAND WHEN RECLAIMED Estimate acreage of each land use below, after reclamation	**ESTIMATED ACRES:**
Wildlife (forest or other habitat with livestock excluded)	5
Agriculture (pasture, cropland, and horticultural)	0
Development (residential, industrial and recreational)	35
Water impoundments (for wildlife, agricultre, or development)	0

RECEIVED

OCT 2 0 2003

MISSOURI LAND
RECLAMATION COMMISSION

By my signature, I attest to the following:

1. All statements made on this Mine Plan Form are correct, complete, and true, to the best of my knowledge.
2. I or the company I am authorized to represent intends to mine in accordance with this Mine Plan Form, and in accordance with the Missouri Land Reclamation Act, Sections 444.760 through 444.790, RSMO 2001, and all rules, regulations, orders, decisions and permits of the Missouri Land Reclamation Commission pertaining to my company's surface mining operations.
3. I have obtained the approval of all landowner's, (for all lease agreements made after August 28, 1990 on leased land) for all proposed post-mining land uses.
4. I have obtained the approval of all landowner's, (for all lease agreements made after August 28, 1990 on leased land) for all proposed seed mixtures.
5. I have a valid agreement with all landowners which gives me the right to grant access to the Director of the Missouri Land Reclamation Commission and authorized representatives, and I grant such access , and further where I have no such right, I have attached signed affidavits from the landowners, granting such access.

SIGNATURE OF APPLICANT	TITLE	
Gerral Benedict	owner	10-16-03

NOATRY PUBLIC EMBOSSER SEAL	STATE	COUNTY (OR CITY OF ST. LOUIS)
	Missouri	
	SUBSCRIBED AND SWORN BEFORE ME, THIS 16th DAY OF Oct 20 03	USE RUBBER STAMP IN CLEAR AREA BELOW
	NOTARY PUBLIC SIGNATURE: Venesa J. Prettyman — MY COMMISSION EXPIRES: 06/04/06	VENESA J PRETTYMAN Notary Public - Notary Seal STATE OF MISSOURI HICKORY COUNTY MY COMMISSION EXP JUNE 4,2006
	NOATRY PUBLIC NAME (TYPED OF PRINTED): VENESA J. PRETTYMAN	

FOR DEPARTMENT USE ONLY: APPROVED BY	DATE APPROVED	PERMIT NUMBER
Michael J Abell	6/1/04	0346

Green Fork



Map - 2 copies
for
Permit Ammendment - 4 Acres
at Dallas County Site

Ammendment to be processed
only after approval of
4 Acres Bond Release. Released
Bonding ($2,000) to be kept
by LRP and applied to
Ammendment

Memo S+G, Site # 2B
1" = 250'
Sec. 4, T 32N, R 20W

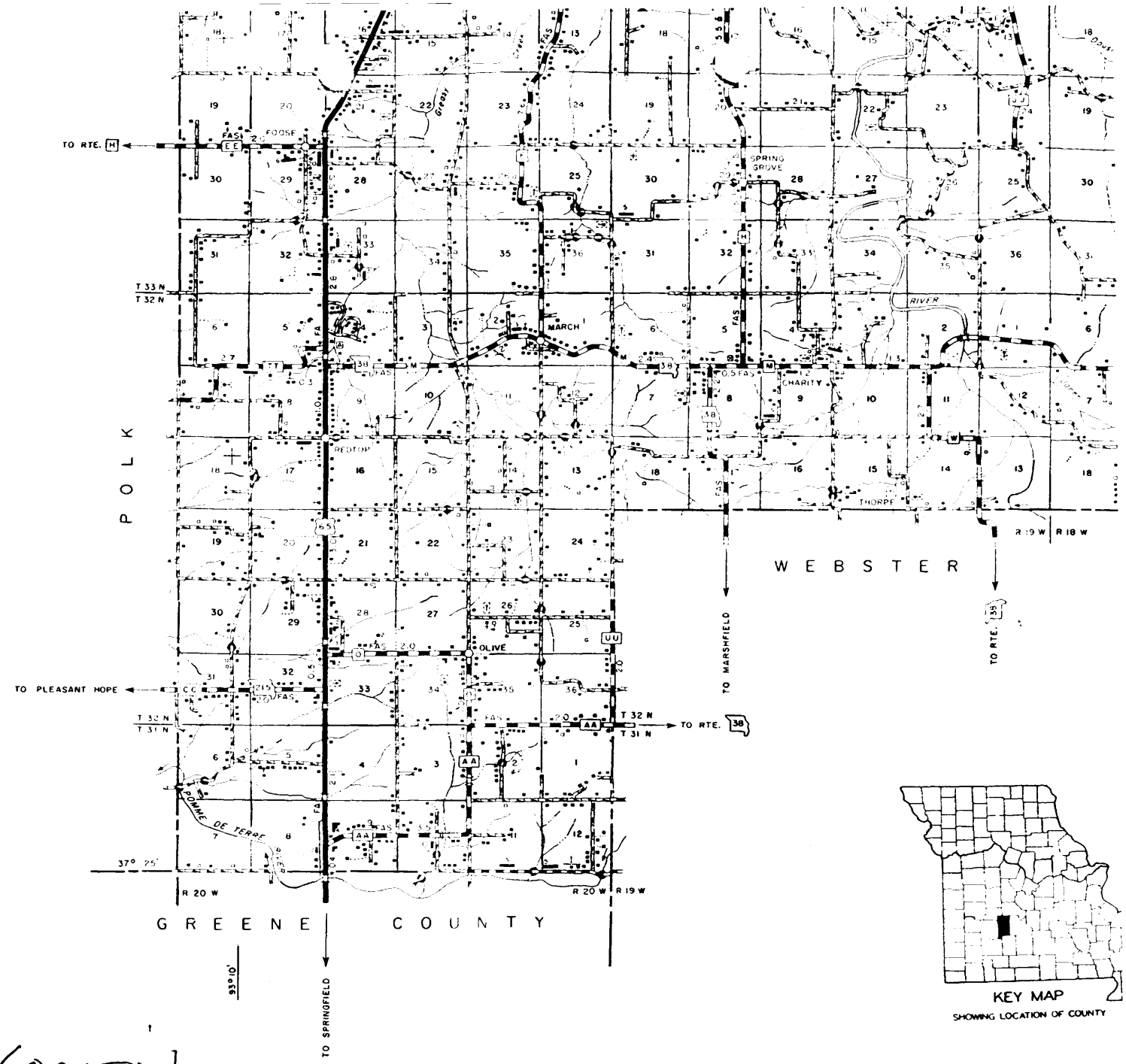

LOCATION MAP

NEMO SAND & GRAVEL

NEMO QUARRY #2B

LS

STEVE FEMMER
7-3-01

3- Ne

4- La