RECEIVED

MAR 2 6 2004

MISSOURI LAND RECLAMATION COMMISSION

MISSOURI DEPARTMENT OF NATURAL RESOURCES
LAND RECLAMATION COMMISSION
PERMIT APPLICATION FOR INDUSTRIAL MINERAL MINES

P.O. BOX 176
JEFFERSON CITY, MO 65102-0176

NAME OF CORPORATION, COMPANY, PARTNERSHIP OR INDIVIDUAL			DATE
HOUSTON REDI-MIX			3-10-04
ADDRESS: P.O. BOX 110	CITY: HOUSTON	STATE: MO.	ZIP CODE: 65483
CONTACT PERSON: MIKE MANIER			TELEPHONE NUMBER: 417-967-2777

Check any that apply:

☐ New Permit ☐ Permit Amendment ☐ Permit Revision ☒ Permit Expansion

SITE NAME OR NUMBER	ACREAGE	LOCATION: COUNTY, SECTION, TOWNSHIP, RANGE (East or West)
1.		
2.		
3.		
4.		
5.		
6.		
7.		
8.		
9.		
10.		
11.		
12.		
13.		
14.		
15.		
16.		
17.		
18. ODLE	2	TEXAS 536, T30N, R10W
19. MAXEY	2	TEXAS 512, T32N, R8W
20.		

ATTACH ADDITIONAL SHEETS IF NECESSARY

SIGNATURE OF APPLICANT	TITLE	DATE
Michael S. Manier		

Appeared before me this 11th day of March, 2004 Michael S. Manier to me personally known, who executed the above as their free acts and deeds.

NOTARY PUBLIC EMBOSSER SEAL	STATE	COUNTY (OR CITY OF ST. LOUIS)
	Missouri	Texas
	SUBSCRIBED AND SWORN BEFORE ME, THIS 11th DAY OF March 20 04	USE RUBBER STAMP IN CLEAR AREA BELOW
	NOTARY PUBLIC SIGNATURE: Lori Moncrief	MY COMMISSION EXPIRES: 9-15-04
	NOTARY PUBLIC NAME (TYPED OR PRINTED): Lori Moncrief	LORI MONCRIEF Notary Public – Notary Seal STATE OF MISSOURI Texas County My Commission Expires Sept 15, 2004

FOR DEPARTMENT USE ONLY: APPROVED BY	DATE APPROVED	PERMIT NUMBER	EXPIRATION DATE
	4-5-04	0794-A2	6-24-04

ATTACH FEES AND BONDING WORKSHEET.

MISSOURI DEPARTMENT OF NATURAL RESOURES
LAND RECLAMATION COMMISSION

PERMIT APPLICATION FOR INDUSTRIAL MINERAL MINES
FEES AND BONDING WORKSHEET

RECEIVED
MAR 2 6 2004
MISSOURI LAND RECLAMATION COMMISSION

P.O. BOX 176
JEFFERSON CITY, MO 65102-0176

NAME OF CORPORATION, COMPANY, PARTNERSHIP OR INDIVIDUAL	DATE
HOUSTON REDI-MIX	3-10-04

FEES: COMPLETE SECTION I OR SECTION II

SECTION I. FEES: Open pit operators and those mining more than five thousand (5,000) tons of sand and/or gravel:

1. To compute the site fee complete the columns and lines below:

List SITE NAME OR NUMBER (Add a separate sheet for additional sites.)	**Mark each month that the site will be operated during the Permit Year**	For sites operated less than six (6) months per permit year pay $150.00 For sites operated six (6) months or more per permit year pay $300.00
#18 ODLE	Jan, Feb, Mar, Apr, May, Jun, Jul, Aug, Sep, Oct, Nov, Dec	$ 150
#19 MAXEY	Jan, Feb, Mar, Apr, May, Jun, Jul, Aug, Sep, Oct, Nov, Dec	$ 150
	Jan, Feb, Mar, Apr, May, Jun, Jul, Aug, Sep, Oct, Nov, Dec	$
	Jan, Feb, Mar, Apr, May, Jun, Jul, Aug, Sep, Oct, Nov, Dec	$
	Jan, Feb, Mar, Apr, May, Jun, Jul, Aug, Sep, Oct, Nov, Dec	$
	Jan, Feb, Mar, Apr, May, Jun, Jul, Aug, Sep, Oct, Nov, Dec	$
	Jan, Feb, Mar, Apr, May, Jun, Jul, Aug, Sep, Oct, Nov, Dec	$
	Jan, Feb, Mar, Apr, May, Jun, Jul, Aug, Sep, Oct, Nov, Dec	$
	Jan, Feb, Mar, Apr, May, Jun, Jul, Aug, Sep, Oct, Nov, Dec	$
	Jan, Feb, Mar, Apr, May, Jun, Jul, Aug, Sep, Oct, Nov, Dec	$
	Jan, Feb, Mar, Apr, May, Jun, Jul, Aug, Sep, Oct, Nov, Dec	$
	Jan, Feb, Mar, Apr, May, Jun, Jul, Aug, Sep, Oct, Nov, Dec	$
	Jan, Feb, Mar, Apr, May, Jun, Jul, Aug, Sep, Oct, Nov, Dec	$
	Jan, Feb, Mar, Apr, May, Jun, Jul, Aug, Sep, Oct, Nov, Dec	$
	Jan, Feb, Mar, Apr, May, Jun, Jul, Aug, Sep, Oct, Nov, Dec	$
	TOTAL SITE FEE	→ $ 300

2. Acreage fee: $5 X _____ number of acres bonded ----------$_____

3. Annual permit fee: ----------$ 500.00

4. Total Fee: Add Totals from 1, 2, and 3 ----------$_____

NOTE: If Total Fee exceeds $2,500.00 then pay only--------$2,500.00

SECTION II. FEES: Sand and/or gravel operators mining less than five thousand (5,000) tons per year:

1. Annual permit fee: ----------$ 300.00

III. BONDING – for all EXCEPT In-Stream mine sites:

A. For sand and gravel operators mining less than five thousand (5,000) tons/year:

Number of new acres _____ X $500/acre ----------$_____

B. For ALL other open pit operations:

Minimum per permit ----------$8,000.00

Acreage over 8 acres_____ X $500/acre----------$_____

TOTAL BONDING REQUIRED----------$_____

☐ Check here if adequate bonding is already posted.

Houston Plant:
417-967-2531
417-967-4610
Licking Plant:
573-674-3680

Houston Redi-Mix
Licking Redi-Mix
Concrete-Sand-Gravel-Rock
P.O. Box 110
Houston, Mo. 65483

Main office:
417-967-2777
Fax. 417-967-3026

3-23-04

Sites will be mined similar to our current, approved, Stream Protection Plan.

Michael S. Manico
Pres.
Houston-Licking Redi-Mix

RECEIVED
MAR 26 2004
MISSOURI LAND
RECLAMATION COMMISSION

RECEIVED

MAR 2 6 2004

MISSOURI LAND RECLAMATION COMMISSION

MISSOURI DEPARTMENT OF NATURAL RESOURCES
LAND RECLAMATION COMMISSION
SITE INFORMATION FORM

To be completed for each separate area of disturbance associated with mining operations.

SITE NAME OR NUMBER: #18 [redacted] ODLE	PERMIT NUMBER: 0794
COMPANY NAME: HOUSTON REDI-MIX	
COUNTY: TEXAS	1/4 SECTION: SE¼NE¼
SECTION: 36 + 31	
TOWNSHIP: 30N	RANGE: 10W + 9W
ACRES: 2	
RIVER OR STREAM NAME (FOR IN-STREAM ACRES): HOG CREEK	
MINERAL COMMODITY: SAND-GRAVEL	ESTIMATED TONS/YEAR (FOR GRAVEL SITES): < 5000

NAME OF LANDOWNER (ATTACH LIST IF MORE THAN ONE): DON ODLE		
ADDRESS: 16165 HOG CREEK ROAD		
CITY: HOUSTON	STATE: MO	ZIP CODE: 65483
SOURCE OF RIGHT TO MINE (CHECK ONE):		DATE OF AGREEMENT: 3-10-04
☐ MINERAL DEED	☐ LEASE	
☐ WARRANTY DEED	☑ VERBAL AGREEMENT	
☐ OTHER (DESCRIBE):		

MINERAL RIGHTS OWNER (ATTACH LIST IF MORE THAN ONE):		
ADDRESS:		
CITY:	STATE:	ZIP CODE:
SOURCE OF RIGHT TO MINE (CHECK ONE):		DATE OF AGREEMENT:
☐ MINERAL DEED	☐ LEASE	
☐ WARRANTY DEED	☐ VERBAL AGREEMENT	
☐ OTHER (DESCRIBE):		

NOTE: Each site must be shown on a map and be included in a public notice and an approved mine plan.

MO 780-1036 (11-00)

Texas County Memorial Hospital

Whatever you do, do it well ™

417-967-3311

1333 S. Sam Houston - Houston

Texas County Title

~ Also Serving Phelps County ~

Title Insurance **417-967-3928** **Closing Service**

Fax: 417-967-3704

P.O. Box 277
120 N. Grand ~ Houston, MO

Marj Harper - Owner

Agent For OLD REPUBLIC TITLE

HOUSTON REDI-MIX
SITES 18 + 19
PERMIT 0794
TEXAS COUNTY

RECEIVED
MAR 2 6 2004
MISSOURI LAND RECLAMATION COMMISSION

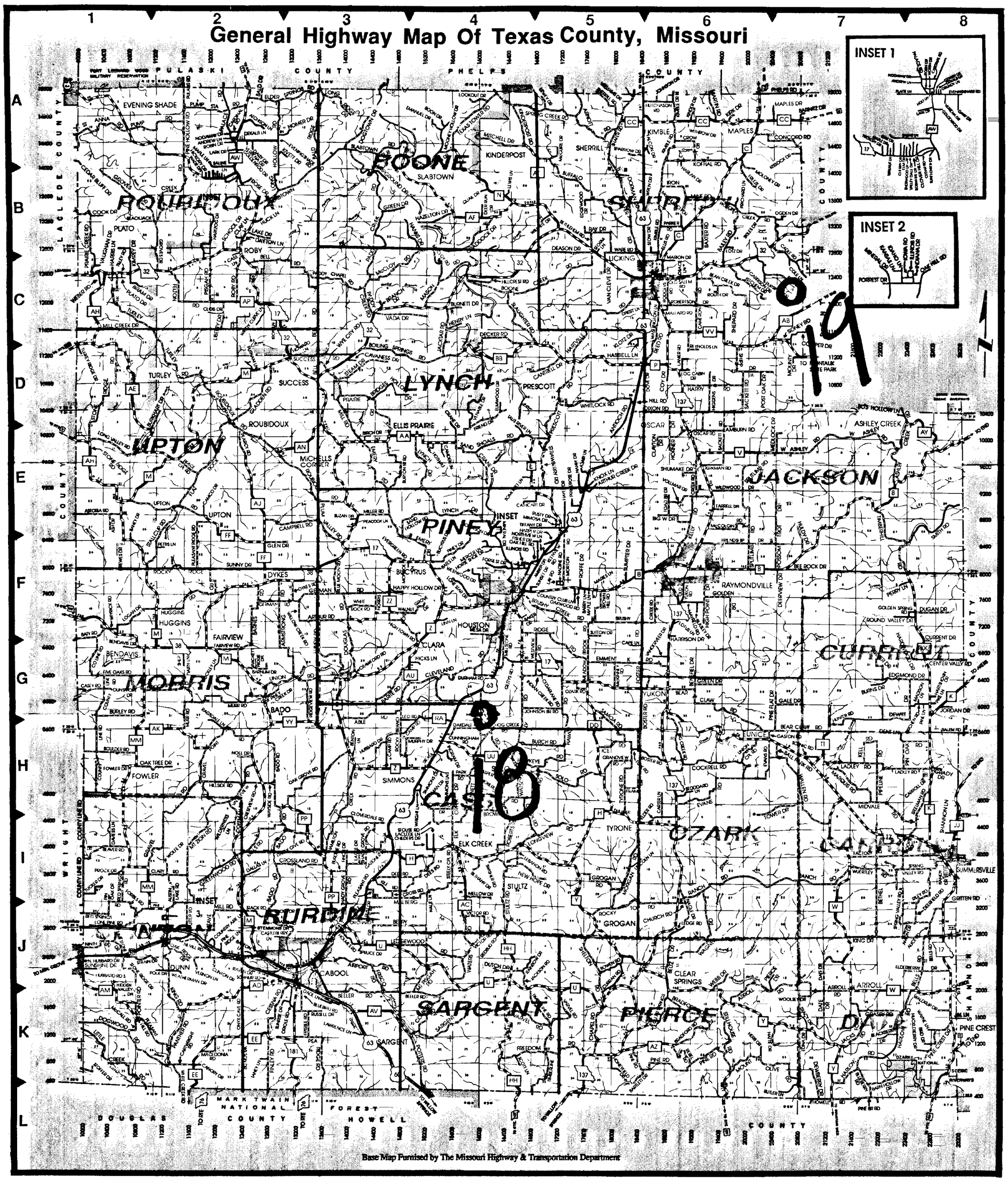

TEXAS COUNTY INDEX

ABLE RD G3
ADAIR LN E5
AIRPORT RD J5
ALICE RD J6
AMBURN RD D3
AMON DR J6
ANDREW LN A2
ANTIOCH DR D5
ARMSTRONG RD F3
ARNOTT RD A5
ARNOLL RD J7
ARTHUR CREEK DR E6
ARTHUR RD F3
ASH DR E1
ASHLEY CREEK RD E7
ASHLEY RD W E7
ASTORIA RD E1
ATCHINSON LN A2
AUST N LAKE RD J2
BACO RD H2-3
BAILEY RD B5
BAKER DR F4
BALD DR A2
BALDRIDGE RD A3
BALL PARK RD H7
BANDY DR I6
BANEY DR E2
BARITE RD B5
BARN HOLLOW DR K7
BARNES F2
BARNES S RD F3
BARNITZ DR A7
BARNUM DR F3
BARN WEST DR J2
BARRY LN F5
BARTLETT DR K5
BARTON LN J2
BATES LN F4
BATY RD G1
BAXTER RD B6
BEAR CREEK DR C6
BEAR CLAW RD G4
BE ALEY DR F6
BEAVER RD I1
BEE ROCK DR E7
BEELER RD K3-4
BELL RD C2
BELLS RD J5
BELTZ DR J6
BENDAVIS DR G1
BENEFIEL DR G6
BENNETT RD H4
BENTON LN H3
BERRY RD J4
BETHANY DR I4
BETHEL DR ..... H J-7
BETHLEHEM RD B5
BIG CREEK RD H6
BIG W DR E6
BIRAM DR C1
BIRCH DR D3
BIRCHEN RD B6
BIRD DR K6
BLACKBERRY DR K7
BLACKJACK B1
BLUE MOON RD F3
BLUEBERRY RD K7
BLUEBIRD RD K3
BOB HOLLOW LN E7
BOBWHITE (SEE INSET 1) A2
BOILING SPRINGS RD C4
BOON DR A4
BOONE CREEK RD B4
BORTER RD G5
BOULDER RD H1
BOWEN RD J5
BRADFORD RD K6
BRANCH DR C5
BRIDGES HOLLOW DR D3
BROWN HILL RD F6
BROWN RD H4
BRUSHY CREEK RD F4-6
BUCKWILD RD F4
BUFFALO RD A5-6
BURCH RD B5
BURDINE RD I3
BURKHART DR D1
BURLEY RD G2
BURNETT DR C4
BURNS DR B7
BURTON BRANCH RD E7
BUTLER LN K7
CADLE RD C5
CAMCO DR E2
CAMDEN LN E4
CAME RON RD C6
CAMP RD H4
CAMPBELL RD E3
CAMPGROUND DR A3
CANORY DR K2
CANTRELL DR D6
CAPE LN B5
CARDINAL RD A2
CARROLL DR H6
CARTER LN H5
CARTWRIGHT RD K2
CASEY RD G1
CASS LN C3
CASTLEBURY LN J2
CATHCART DR E4
CAVANESS DR C3
CEDAR BLUFF DR A1
CEDAR RD (SEE INSET 1) A2
CEDARLANE RD B5
CENTER VALLEY RD G6
CESSNA RD K3
CHAPEL RD K5
CHERRY DR (SEE INSET 1) A2
CHILDERS DR H4
CHURCH RD I6
CLARK RD H5
CLARY RD I2
CLAY LN B2
CLAYTON DR E6
CLEAR SPRINGS RD K6
CLEVELAND RD B4
CLINTON DR J2
CLOIS DR C2
CLOVER HILL DR (SEE INSET 1) A2
CLOVERDALE RD I3
COCKRELL RD H6
COFFMAN RD I2
COLBURN RD K4
COLE LN C5
COMCORD RD A7
COOK DR B1
COOPER DR C7
COUNTRY AIRE LN J2
COUNTRY CLUB LN F5
COUNTY LINE RD G1-J1
COY DR D6
CRADDOCK DR B4
CRANE DR E4
CRAWFORD RD F3
CRAWFORD RD B3
CREEK RD E6
CRESTVIEW RD H2
CREWES DR F1
CROSS RD I3
CROSSLAND RD I3
CROW RD A6
CUNNINGHAM RD H4
CURRAN RD J5
CURRIGHT DR F6
DADE LN K5
DAISY DR A2
DALLAS LN I2
DALTON DR C6
DATE DR J7
DAYTON LN B2
DEASON DR B5
DECKER RD C4
DEER RUN DR B4
DEERFIELD RD I7
DEERVIEW DR F7
DEES RD I5
DESALB LN (SEE INSET 1) A2
DENT LN H7
DENSBERRY DR K7
DEWITT DR G6
DIBCH RD D6
DOGTOWN DR A3
DOGWOOD RD E1
DONALD LN (SEE INSET 3) J2
DORMAN DR B6
DOUGLAS RD F3
DOVE DR D6
DUGAN DR F6
DUNN DR (SEE INSET 3) J2
DUNSMORE DR G1
DURHAM RD G4
DUTCH DR J4
DYKES RD F3
EAGLE DR I3
ECK RD A4
EDGEWOOD DR A5
EDGMOND DR G7
EGNA DR J7
ELDER RD H5
ELDER SPRINGS RD A2-3
ELDERBERRY DR J2
ELK CREEK DR H4
ELLIS RD B6
ELM DR (SEE INSET 1) A2
ELMWOOD DR D4
EMANUEL DR A4
EMERY RD E3-F4
EMMENT K RD B5
EVANS RD H7
EVENINGSHADE RD A2
EVERGREEN RD F3
FACTORY RD I7
FAIRVIEW RD G2
FALCON DR A4
FARRELL LN E6
FAYS LN (SEE INSET 3) J2
FELTON RD C2
FINCH DR I3
FINLEY RD K2
FISHER DR E5
FIVE OAKS RD G1
FLAT ROCK RD E2
FORBES RD J1
FORREST DR F4
FOSTER RD G5
FOWLER DR H1
FRANE DR H5
FREEDOM RD K5
FREELY GINE RD I3
FREEZE DR A7
FREMIO DR D4
FRIENDSHIP DR F6
FRANKE RD K3
FRISCO RD J3
FULK RD H3
GALE DR I7
GARDNER RD I7
GARRISON DR C5
GASTON RD H7
GENTRY LN (SEE INSET 1) A3
GERMAN RD F3
GETTYS RD G5
GLADDEN RD D3
GLEN DR F3
GOCKLEY LN G2
GOLDEN DR F6
GOLDEN SPRING RD F7
GOLDENROD DR J2
GRADY DR H6
GRANDVIEW RD H5
GRASSY RD K7
GRAVEL POINT RD H3-4
GREEN DR B3-6
GREENWOOD RD I2
GRITTEN DR I6
GROGAN RD I5
GROVES DR B1
GRUNDY LN (SEE INSET 1) A2
HALE LN I4
HAMILTON CREEK RD H3
HANEY DR E6
HANSS DR B4
HAPPY HOLLOW DR F4
HARDWOOD DR B6
HARLEM DR A6
HARLOW RD E7
HARPER DR E6
HARRIS LN C1
HARRISON DR F6
HARRY RD D6
HARTHORN LN B6
HARTVILLE RD C5
HARZOG DR B2
HASSELL LN D5
HATTIE DR K7
HAWKEYE RD B5-H5
HAYES DR E5
HAZLETON DR B4
HENRY LN C4
HERB DR K6
HERB DR K5
HICKORY DR A2
HICKORY LN (SEE INSET 1) A2
HICKS LN B4
HIGGINS DR D6
HIGH POINT DR F5
HIGH TOWN RD F3
HILL RD D5
HILLCREST RD C7
HILLSIDE RD H2
HOG CREEK RD H4
HOGAN RD B6
HOLMES RD J3
HOLT LN (SEE INSET 1) A2
HOMER DR A2
HONEYFIELD DR K5
HORNER DR E5
HORSE SHOE DR F4
HOTH RD E4
HOWARD RD D2
HOWELL RD L1
HUBBARD DR H1
HUBBARD RD S ..... J
HUCK LN B5
HUCKLEBERRY DR K6
HUGGINS RD D5-F2
HULDY DR F7
HUNTER RD G7
HUTCHASON RD A5
ICE RD H5
IDAHO LN (SEE INSET 3) F4
ILLINOIS RD (SEE INSET 2) F4
INDIAN CREEK RD B5
INDIANA DR (SEE INSET 2) F4
INGRAM DR K4
IOWA RD (SEE INSET 2) F4
IRON LN C2
IRON MINE RD B6
JAIL LN K6
JACKS FORK RD K7
JACKSON RD J5
JACKTAR RD C4
JASPER LN H4
JOHNS LN (SEE INSET 3) J2
JOHNSON BRANCH RD G5
JOHNSON DR A5
JORDAN DR G8
KANSAS LN (SEE INSET 2) F4
KEEHVIEW RD E5
KELL RD H7
KELLY RD E6-F6
KILE RD I3
KIMBLE DR H A6
KIMBLE RD A-D5
KIMREY DR B1
KINDER DR A6
KINDERPOST RD A4
KING DR J7
KING RD J2
KIRK DR A5
KIRKMAN RD E1
KISSECOT DR A3
KITCHEN DR C6
KNETT DR A2
KLOTZ DR C6
KNOX LN E6
KORFIAL RD B5
LACLEDE LN H4
LADLEY RD H7
LAKE DR B2
LAMER RD D5
LARK DR A2
LAWRENCE LN K3
LAY RD F5
LEBANON RD I4
LEDGE RD J5
LEDGEWOOD RD J4
LEO RD H4
LEWEY DR A5
LEWIS LN B4
LIBERTY DR C2
LILLY RD G4-H4
LIMESTONE DR J1
LINCOLN LN I6
LINN LN F4
LITTLE CREEK RD K1
LOG CABIN DR D6
LOGAN DR F1
LONE PINE RD J1
LONE STAR DR F4
LONG HOLLOW RD A2
LONG RIDGE DR A3
LONG VALLEY RD E1
LONGVIEW RD H5
LOOKOUT DR A4
LOTUS LN F6
LOTZ DR B6
LUNDY RD F3
LYNCH DR E3-4
MACEDONIA RD K2

Twp 30• Rng 10

Map Area 19

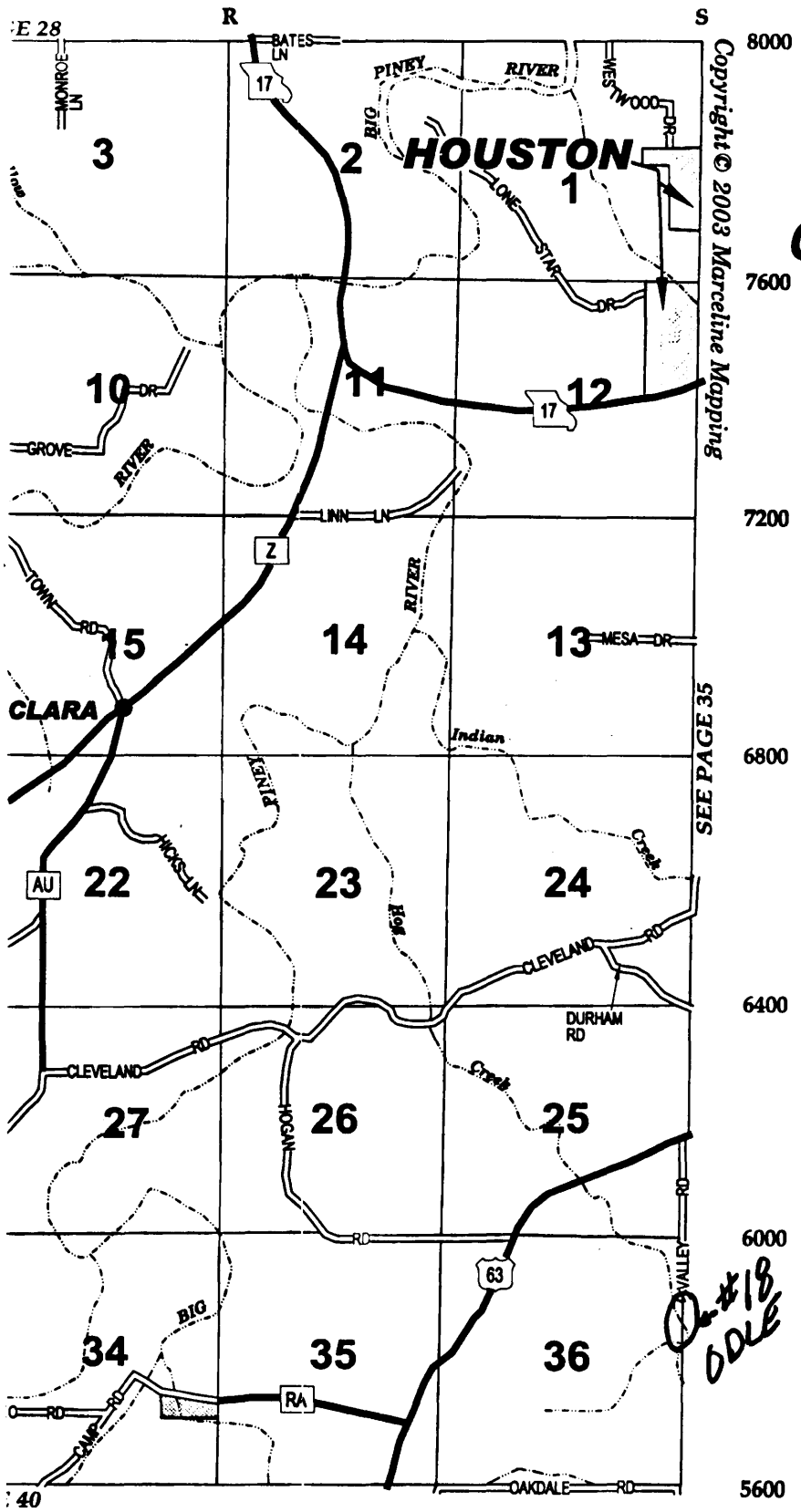

Qu #18
ODLE

COUNTY ROAD NAMES

NAME	LOCATION
ABLE RD	P-13,Q-13
ARTHUR RD	P-11
BARITE RD	Q-12,R-12
BARITE RD	Q-13
BATES LN	R-10
BLUE MOON RD	P-10
CAMP RD	Q-13,R-13
CLEVELAND RD	R-12,S-11,12
CRAWFORD RD	Q-12
DOUGLAS RD	P11,Q-11,12
DURHAM RD	S-12
GERMAN RD	P-10,Q-10
HAPPY HOLW DR	Q-10
HICKS LN	R-12
HIGH TOWN RD	Q-11,R-11
HOGAN RD	R-12,S-12
LEO RD	R-13
LINN LN	R-10
LONE STAR DR	R-10,S-10,11
LUNDY RD	P-11
LUNDY RD	P-12
MESA DR	S-11
MONROE LN	R-10
NORRIS RD	Q-11
OAKDALE RD	S-13
ROCKY BR RD	R-12
UNION RD	P-12
VALLEY RD	S-12,13
WALNUT GRV DR	Q-11,R-11
WESTWOOD DR	S-10
WHITE ROCK RD	Q-11

North

RECEIVED
MAR 2 6 2004
MISSOURI LAND
RECLAMATION COMMISSION

HOUSTON REDI-MIX
TEXAS COUNTY
1" = 3840'
S36-T30N-R10W + S-31 T-30N-R9W
3-12-04
MICHAEL S. MANIER

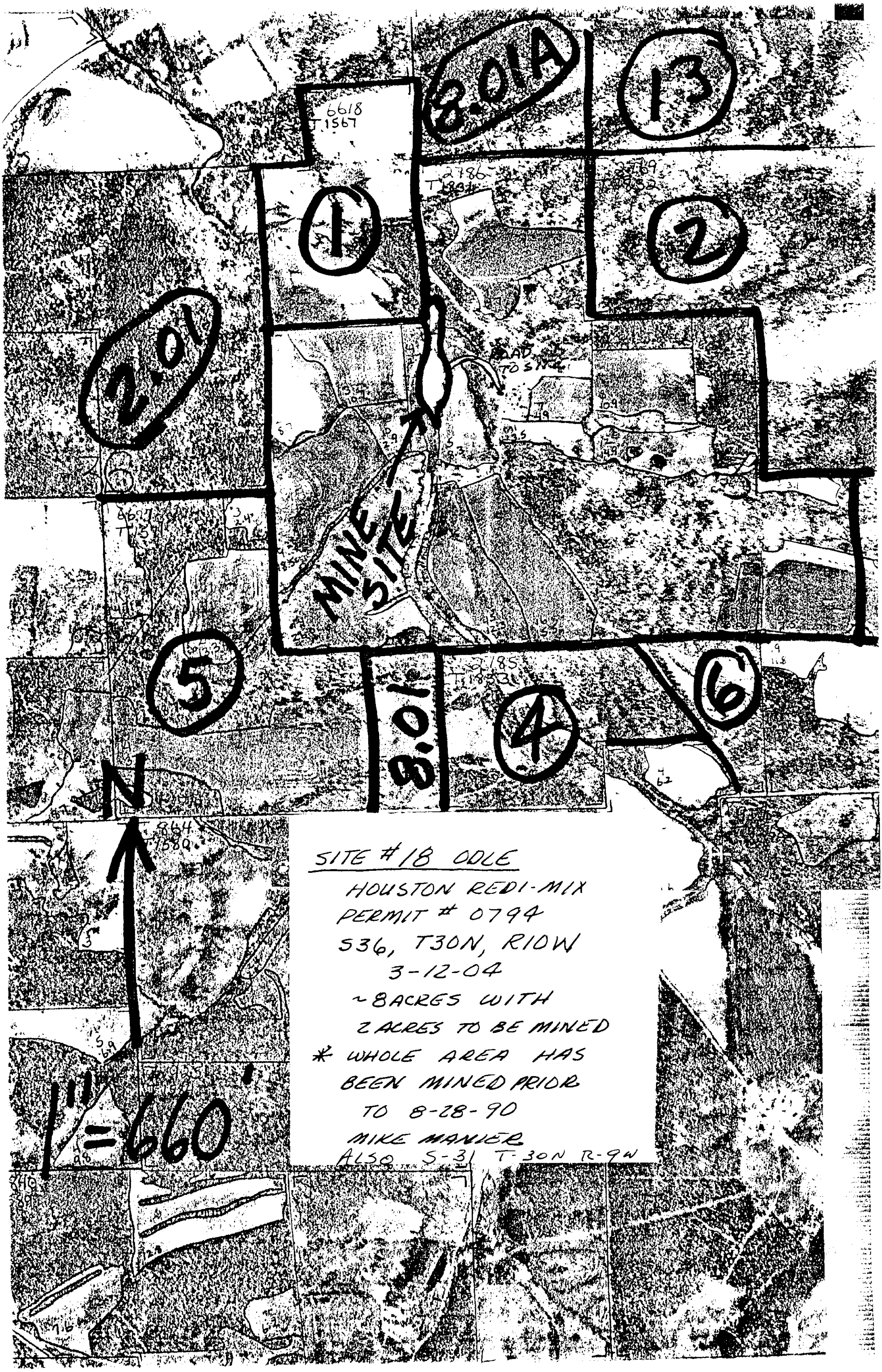
13
1
2
5
4
6
MINE SITE
ROAD TO SITE
N
1" = 660'
SITE #18 ODLE
HOUSTON REDI-MIX
PERMIT # 0794
S36, T30N, R10W
3-12-04
~8 ACRES WITH
2 ACRES TO BE MINED
* WHOLE AREA HAS
BEEN MINED PRIOR
TO 8-28-90
MIKE MANIER
ALSO S-31 T-30N R-9W

RECEIVED

MAR 2 6 2004

MISSOURI LAND
RECLAMATION COMMISSION

MISSOURI DEPARTMENT OF NATURAL RESOURCES
LAND RECLAMATION COMMISSION
SITE INFORMATION FORM

To be completed for each separate area of disturbance associated with mining operations.

SITE NAME OR NUMBER: #19 MAXEY	PERMIT NUMBER: 0794
COMPANY NAME: HOUSTON REDI-MIX	

COUNTY: TEXAS	1/4 SECTION: SE NW SW NE NE SW NW SE	SECTION: 12
TOWNSHIP: 32N	RANGE: 8W	ACRES: 2

RIVER OR STREAM NAME (FOR IN-STREAM ACRES): BEAN CREEK	
MINERAL COMMODITY: SAND-GRAVEL	ESTIMATED TONS/YEAR (FOR GRAVEL SITES): < 5000

NAME OF LANDOWNER (ATTACH LIST IF MORE THAN ONE): EUGENE MAXEY

ADDRESS: 4032 WALSH

CITY: ST. LOUIS, [redacted]	STATE: MO	ZIP CODE: 63116

SOURCE OF RIGHT TO MINE (CHECK ONE):

- ☐ MINERAL DEED
- ☐ WARRANTY DEED
- ☐ OTHER (DESCRIBE):
- ☐ LEASE
- ☒ VERBAL AGREEMENT

DATE OF AGREEMENT: 3-10-04

MINERAL RIGHTS OWNER (ATTACH LIST IF MORE THAN ONE):

ADDRESS:

CITY:	STATE:	ZIP CODE:

SOURCE OF RIGHT TO MINE (CHECK ONE):

- ☐ MINERAL DEED
- ☐ WARRANTY DEED
- ☐ OTHER (DESCRIBE):
- ☐ LEASE
- ☐ VERBAL AGREEMENT

DATE OF AGREEMENT:

NOTE: Each site must be shown on a map and be included in a public notice and an approved mine plan.

MO 780-1036 (11-00)

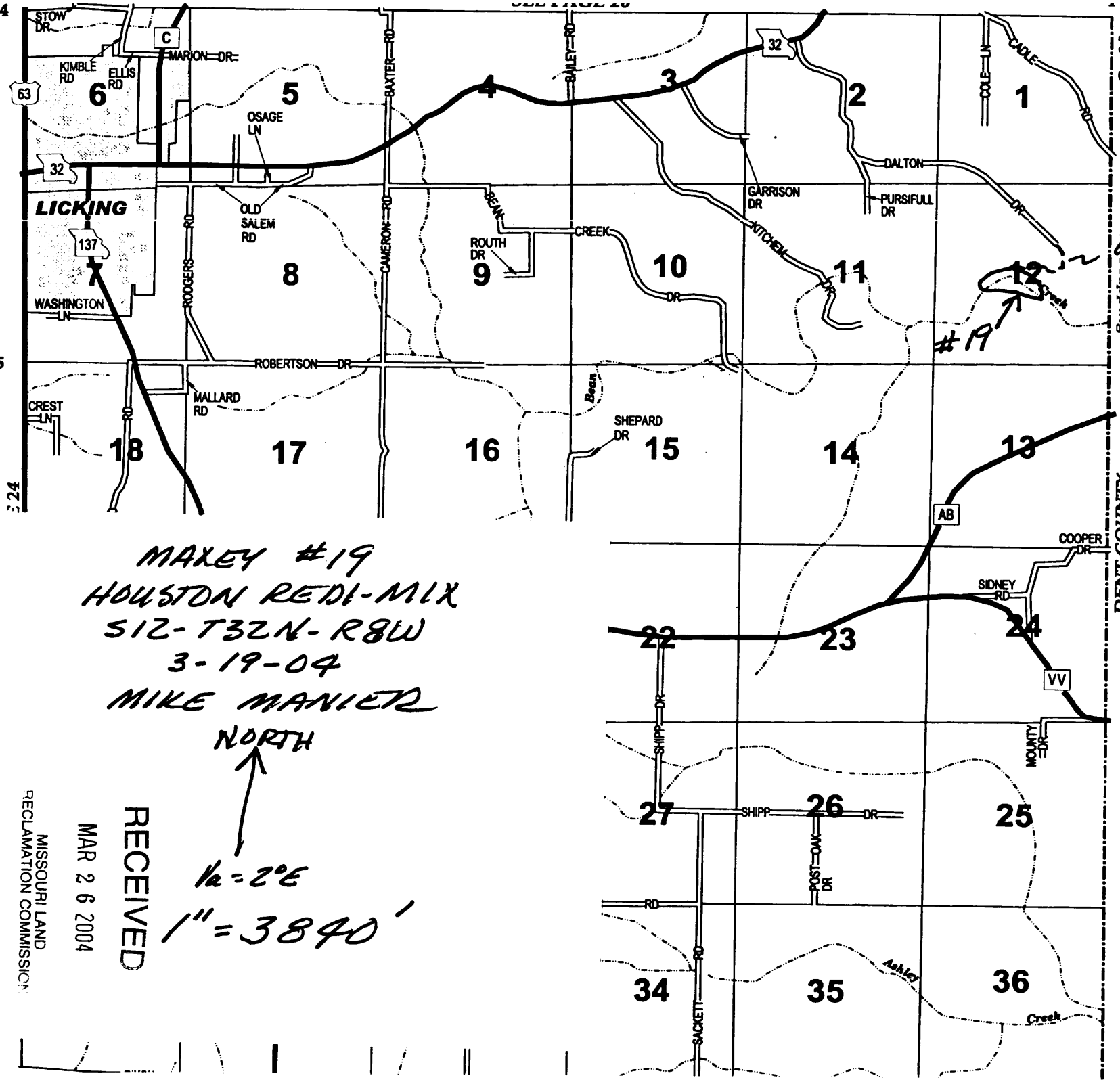

Twp
Ma

TEXAS
COUNTY
NAME

BAILEY RD
BAXTER RD
BEAN CRK DR
CADLE RD
CAMERON RD
COLE LN
COOPER DR
COY DR
CREST LN
DALTON DR
DIXON RD
DOVE DR
ELLIS RD
GARRISON DR
HARRY RD
HIGGINS DR
KIMBLE RD
KITCHEM DR
LANIER RD
LOG CABIN D
MALLARD RD
MARION DR
MOUNTY DR
OLD SALEM R
OSAGE LN
POST OAK DR
PURSIFULL DR
REED RD
REYNOLDS LN
ROBERTSON
RODGERS RD
ROUTH DR
SACKETT RD
SHEPARD DR

SITE #19 MAXEY
HOUSTON REDI-MIX #0794
S12, T32N, R8W 3-14-04
~10 ACRES WITH
2 ACRES TO BE MINED
* HAS BEEN MINED
PRIOR TO 8-28-90
MIKE MANIER
1" = 660'